





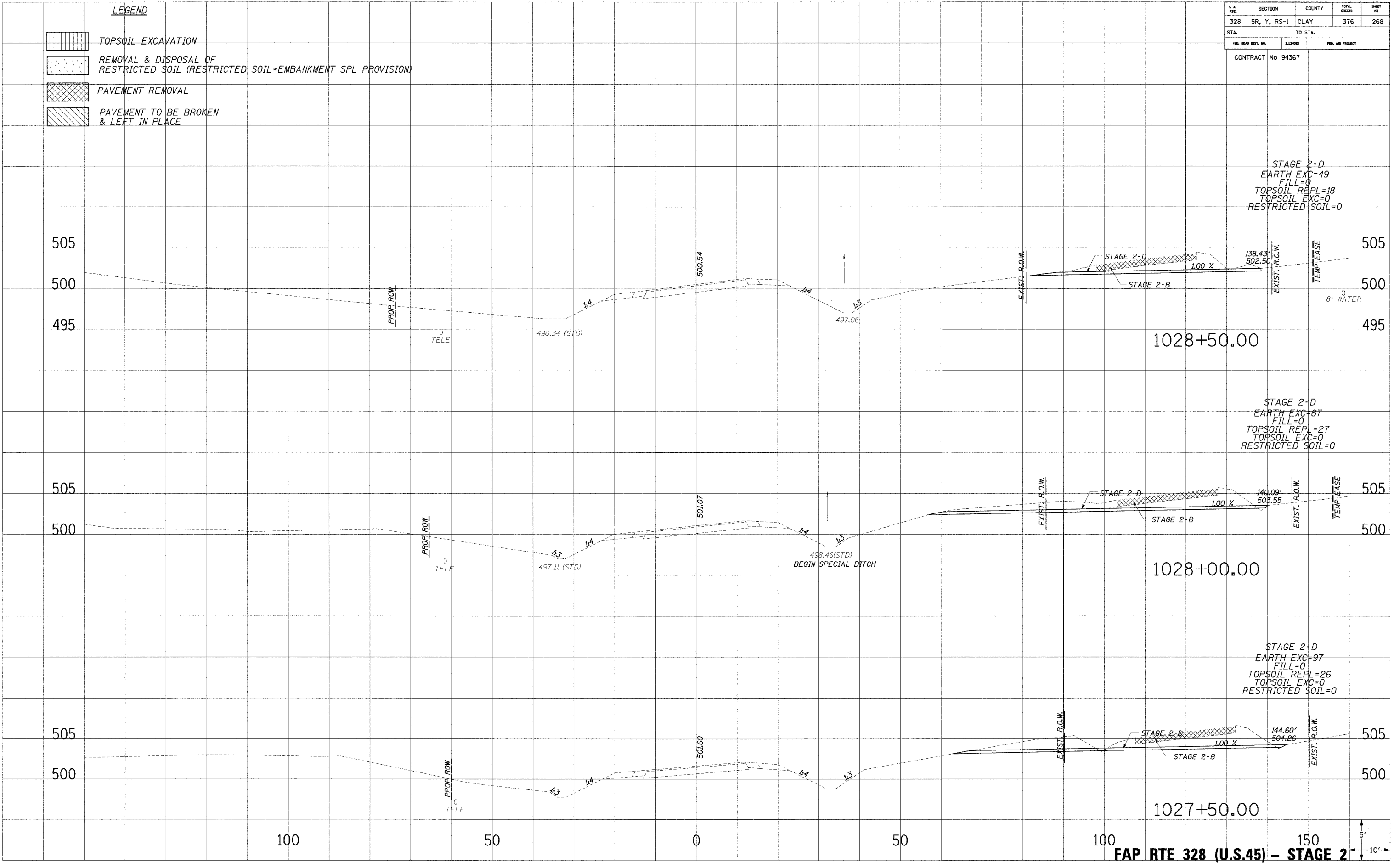
P. & M. NO.	SECTION	COUNTY	TOTAL SHEETS	SHEET NO.
328	5R, Y, RS-1	CLAY	376	268
STA. TO STA.				
FED. ROAD DIST. NO.		MILEAGE		FED. AID PROJECT

CONTRACT No 94367

- LEGEND**
-  TOPSOIL EXCAVATION
 -  REMOVAL & DISPOSAL OF RESTRICTED SOIL (RESTRICTED SOIL=EMBANKMENT SPL PROVISION)
 -  PAVEMENT REMOVAL
 -  PAVEMENT TO BE BROKEN & LEFT IN PLACE

PLOTTED
 TEMPLATE
 AREAS CHECKED
 NO.

PLOTTED
 TEMPLATE
 AREAS CHECKED
 NO.



STAGE 2-D
 EARTH EXC=49
 FILL=0
 TOPSOIL REPL=18
 TOPSOIL EXC=0
 RESTRICTED SOIL=0

STAGE 2-D
 EARTH EXC=87
 FILL=0
 TOPSOIL REPL=27
 TOPSOIL EXC=0
 RESTRICTED SOIL=0

STAGE 2-D
 EARTH EXC=97
 FILL=0
 TOPSOIL REPL=26
 TOPSOIL EXC=0
 RESTRICTED SOIL=0

FAP RTE 328 (U.S.45) - STAGE 2

12/13/2006 8:17:24 AM