



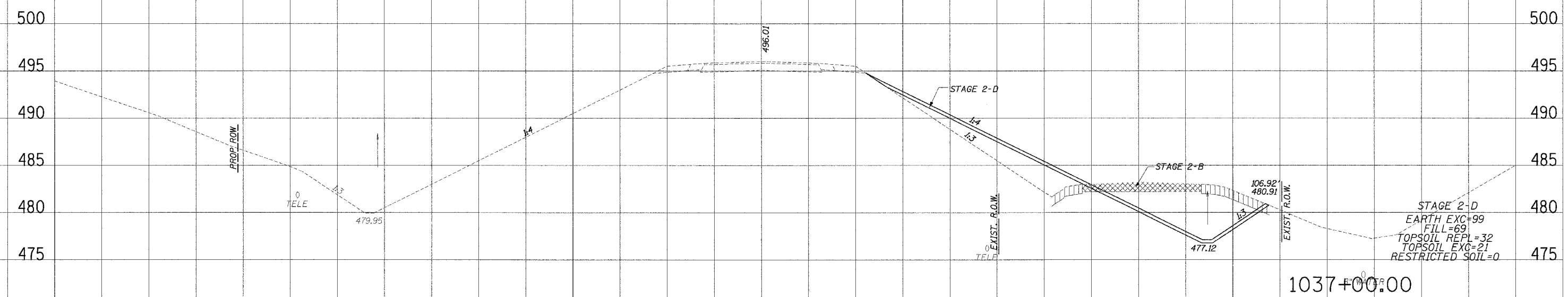
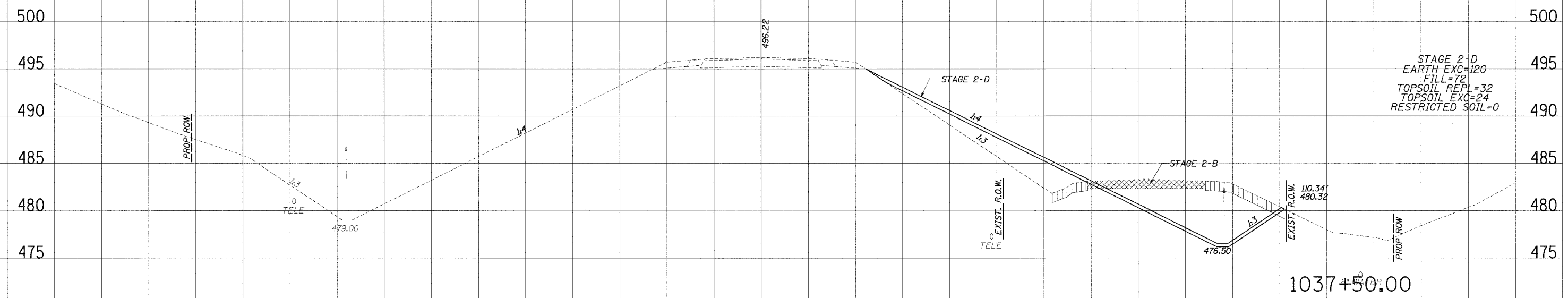
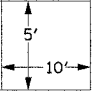


P.A. NO.	SECTION	COUNTY	TOTAL SHEETS	SHEET NO.
328	5R, Y, RS-1	CLAY	376	276
STA.		TO STA.		
FED. ROAD DIST. NO.		ALINERS	FED. AID PROJECT	
CONTRACT		No 94367		

- LEGEND**
-  TOPSOIL EXCAVATION
 -  REMOVAL & DISPOSAL OF RESTRICTED SOIL (RESTRICTED SOIL=EMBANKMENT SPL PROVISION)
 -  PAVEMENT REMOVAL
 -  PAVEMENT TO BE BROKEN & LEFT IN PLACE



FAP RTE 328 (U.S.45) - STAGE 2



PLOTTED TEMPLATE AREAS CHECKED

PLOTTED TEMPLATE AREAS CHECKED

DATE: 12/13/2006 16:17:38 AM