





F. I. NO.	SECTION	COUNTY	TOTAL SHEETS	SHEET NO.
328	5R, Y, RS-1	CLAY	376	294
STA.		TO STA.		
FED. ROAD DIST. NO.		ILLINOIS		FED. AID PROJECT

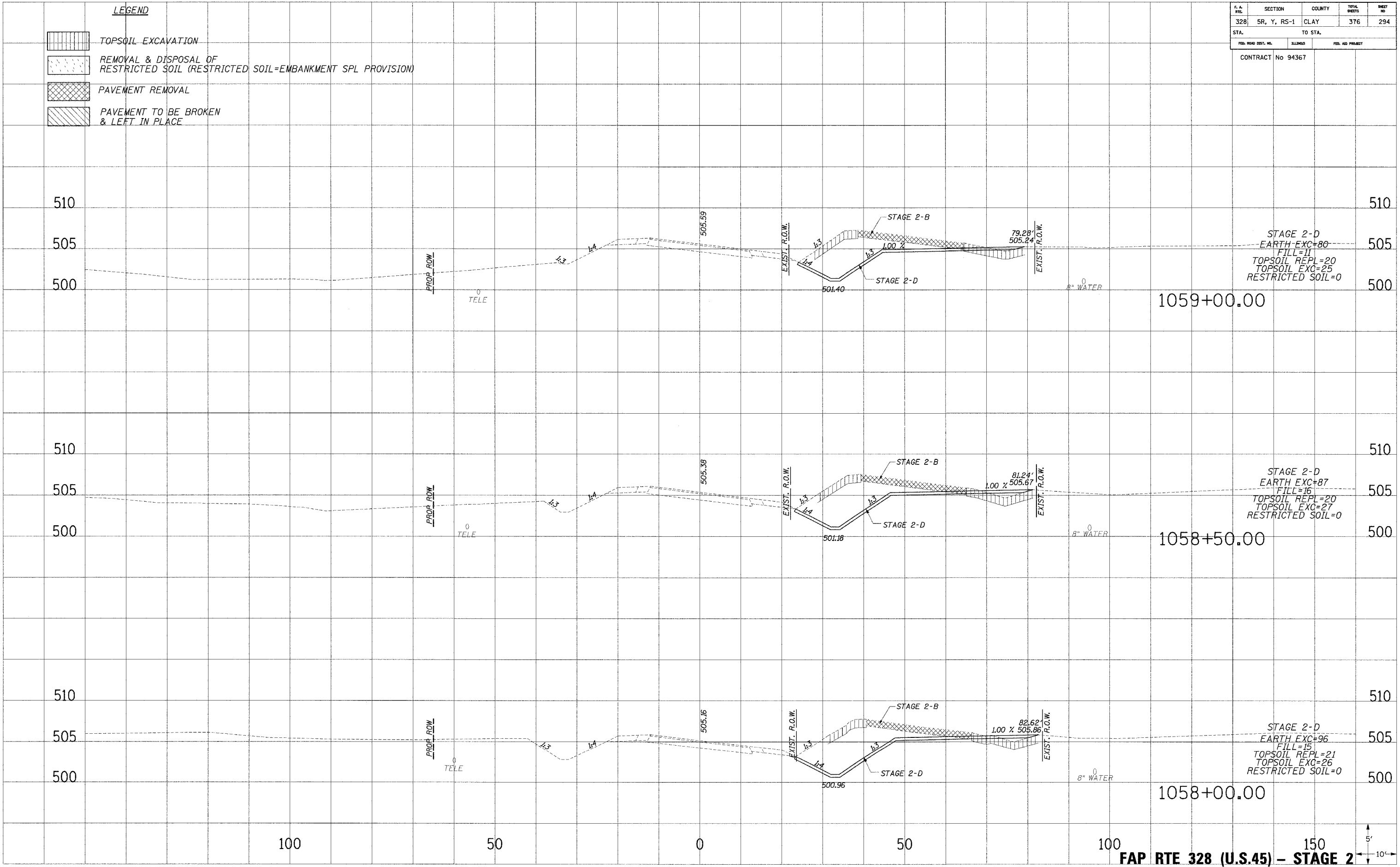
CONTRACT No 94367

- LEGEND**
-  TOPSOIL EXCAVATION
 -  REMOVAL & DISPOSAL OF RESTRICTED SOIL (RESTRICTED SOIL=EMBANKMENT SPL PROVISION)
 -  PAVEMENT REMOVAL
 -  PAVEMENT TO BE BROKEN & LEFT IN PLACE

PLOTTED
 REPLATE
 NOTE BOOK
 AREAS CHECKED
 NO.

PLOTTED
 REPLATE
 NOTE BOOK
 AREAS CHECKED
 NO.

PLOTTED
 REPLATE
 NOTE BOOK
 AREAS CHECKED
 NO.

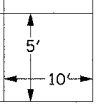


STAGE 2-D
 EARTH EXC=80
 FILL=11
 TOPSOIL REPL=20
 TOPSOIL EXC=25
 RESTRICTED SOIL=0

STAGE 2-D
 EARTH EXC=87
 FILL=16
 TOPSOIL REPL=20
 TOPSOIL EXC=27
 RESTRICTED SOIL=0

STAGE 2-D
 EARTH EXC=96
 FILL=15
 TOPSOIL REPL=21
 TOPSOIL EXC=26
 RESTRICTED SOIL=0

FAP RTE 328 (U.S.45) - STAGE 2



10/13/2004 8:17:35 AM