





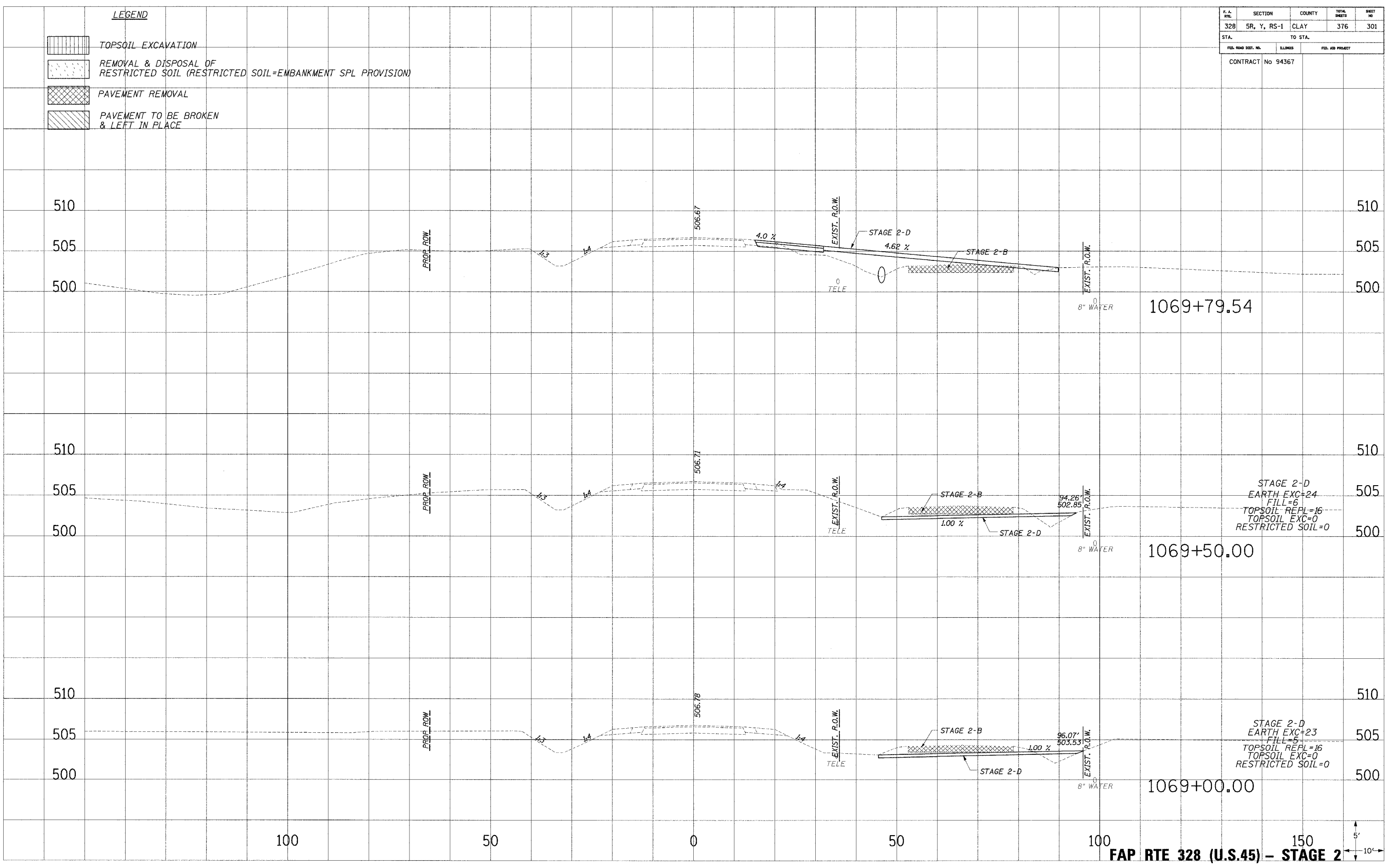
F.A. DIST.	SECTION	COUNTY	TOTAL SHEETS	SHEET NO.
328	5R, Y, RS-1	CLAY	376	301
STA.		TO STA.		
FED. ROAD DIST. NO.	ILLINOIS	FED. AID PROJECT		

CONTRACT No 94367

- LEGEND**
-  TOPSOIL EXCAVATION
 -  REMOVAL & DISPOSAL OF RESTRICTED SOIL (RESTRICTED SOIL=EMBANKMENT SPL PROVISION)
 -  PAVEMENT REMOVAL
 -  PAVEMENT TO BE BROKEN & LEFT IN PLACE

PLOTTED
 TEMPLATE
 NOTE BOOK
 AREAS CHECKED
 NO.

PLOTTED
 TEMPLATE
 NOTE BOOK
 AREAS CHECKED
 NO.



1069+79.54

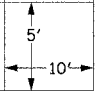
1069+50.00

1069+00.00

STAGE 2-D
 EARTH EXC=24
 FILL=6
 TOPSOIL REPL=16
 TOPSOIL EXC=0
 RESTRICTED SOIL=0

STAGE 2-D
 EARTH EXC=23
 FILL=5
 TOPSOIL REPL=16
 TOPSOIL EXC=0
 RESTRICTED SOIL=0

FAP RTE 328 (U.S.45) - STAGE 2



...:\workstage-1a.dgn 12/10/2004 8:17:36 AM