





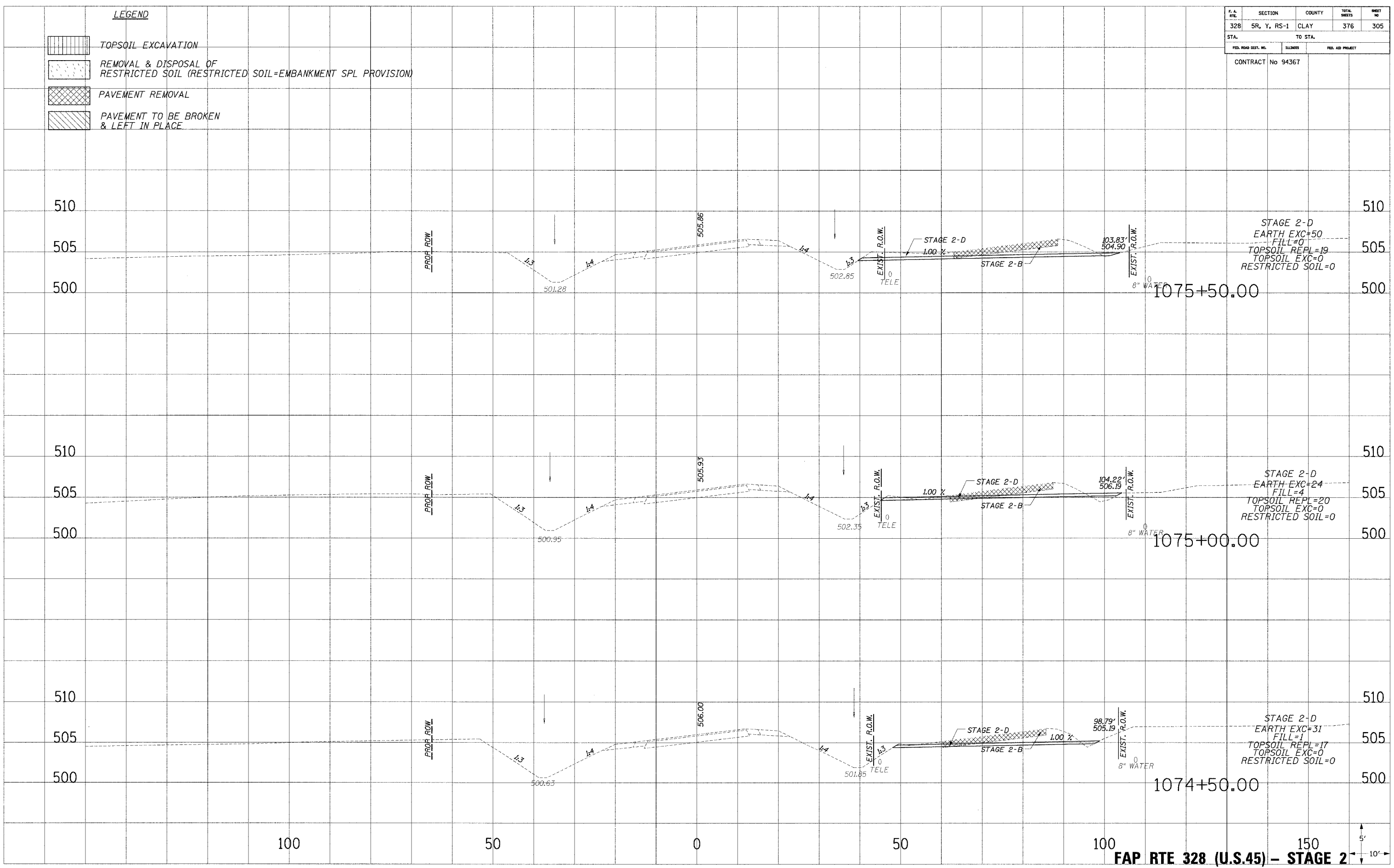
P. A. ETC.	SECTION	COUNTY	TOTAL SHEETS	SHEET NO.
328	5R, Y, RS-1	CLAY	376	305
STA.		TO STA.		
FED. ROAD DIST. NO.		ILLINOIS		FED. AID PROJECT

CONTRACT No 94367

- LEGEND**
-  TOPSOIL EXCAVATION
  -  REMOVAL & DISPOSAL OF RESTRICTED SOIL (RESTRICTED SOIL=EMBANKMENT SPL PROVISION)
  -  PAVEMENT REMOVAL
  -  PAVEMENT TO BE BROKEN & LEFT IN PLACE

PLOTTED  
 NOTE BOOK  
 TEMPLATE  
 AREAS CHECKED  
 NO.

PLOTTED  
 NOTE BOOK  
 TEMPLATE  
 AREAS CHECKED  
 NO.



STAGE 2-D  
 EARTH EXC=50  
 FILL=0  
 TOPSOIL REFL=19  
 TOPSOIL EXC=0  
 RESTRICTED SOIL=0

STAGE 2-D  
 EARTH EXC=24  
 FILL=4  
 TOPSOIL REFL=20  
 TOPSOIL EXC=0  
 RESTRICTED SOIL=0

STAGE 2-D  
 EARTH EXC=31  
 FILL=1  
 TOPSOIL REFL=17  
 TOPSOIL EXC=0  
 RESTRICTED SOIL=0

FAP RTE 328 (U.S.45) - STAGE 2

V:\GIS\328-18-50P-12/13/2004 05:17:37 AM