





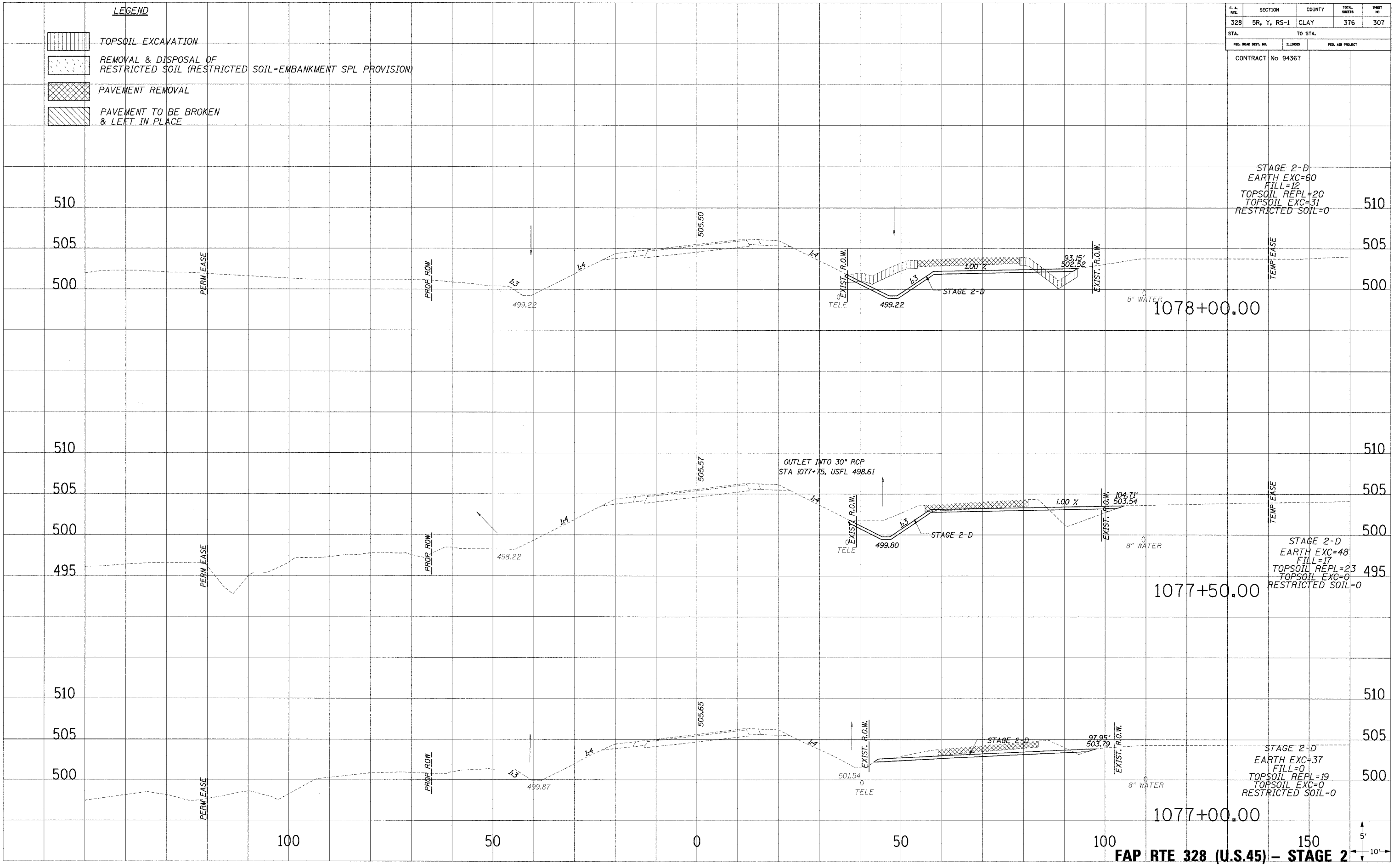
F. A. NO.	SECTION	COUNTY	TOTAL SHEETS	SHEET NO.
328	5R, Y, RS-1	CLAY	376	307
STA.		TO STA.		
FED. ROAD DIST. NO.		ELIMINATED	FED. AID PROJECT	

CONTRACT No 94367

- LEGEND**
-  TOPSOIL EXCAVATION
 -  REMOVAL & DISPOSAL OF RESTRICTED SOIL (RESTRICTED SOIL=EMBANKMENT SPL PROVISION)
 -  PAVEMENT REMOVAL
 -  PAVEMENT TO BE BROKEN & LEFT IN PLACE

PLOTTED
 TEMPLATE
 NOTE BOOK
 AREAS CHECKED
 NO.

PLOTTED
 TEMPLATE
 NOTE BOOK
 AREAS CHECKED
 NO.

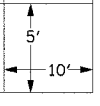


STAGE 2-D
 EARTH EXC=60
 FILL=12
 TOPSOIL REPL=20
 TOPSOIL EXC=31
 RESTRICTED SOIL=0

STAGE 2-D
 EARTH EXC=48
 FILL=17
 TOPSOIL REPL=23
 TOPSOIL EXC=0
 RESTRICTED SOIL=0

STAGE 2-D
 EARTH EXC=37
 FILL=0
 TOPSOIL REPL=19
 TOPSOIL EXC=0
 RESTRICTED SOIL=0

FAP RTE 328 (U.S.45) - STAGE 2



10/15/2008 10:30:37 AM