



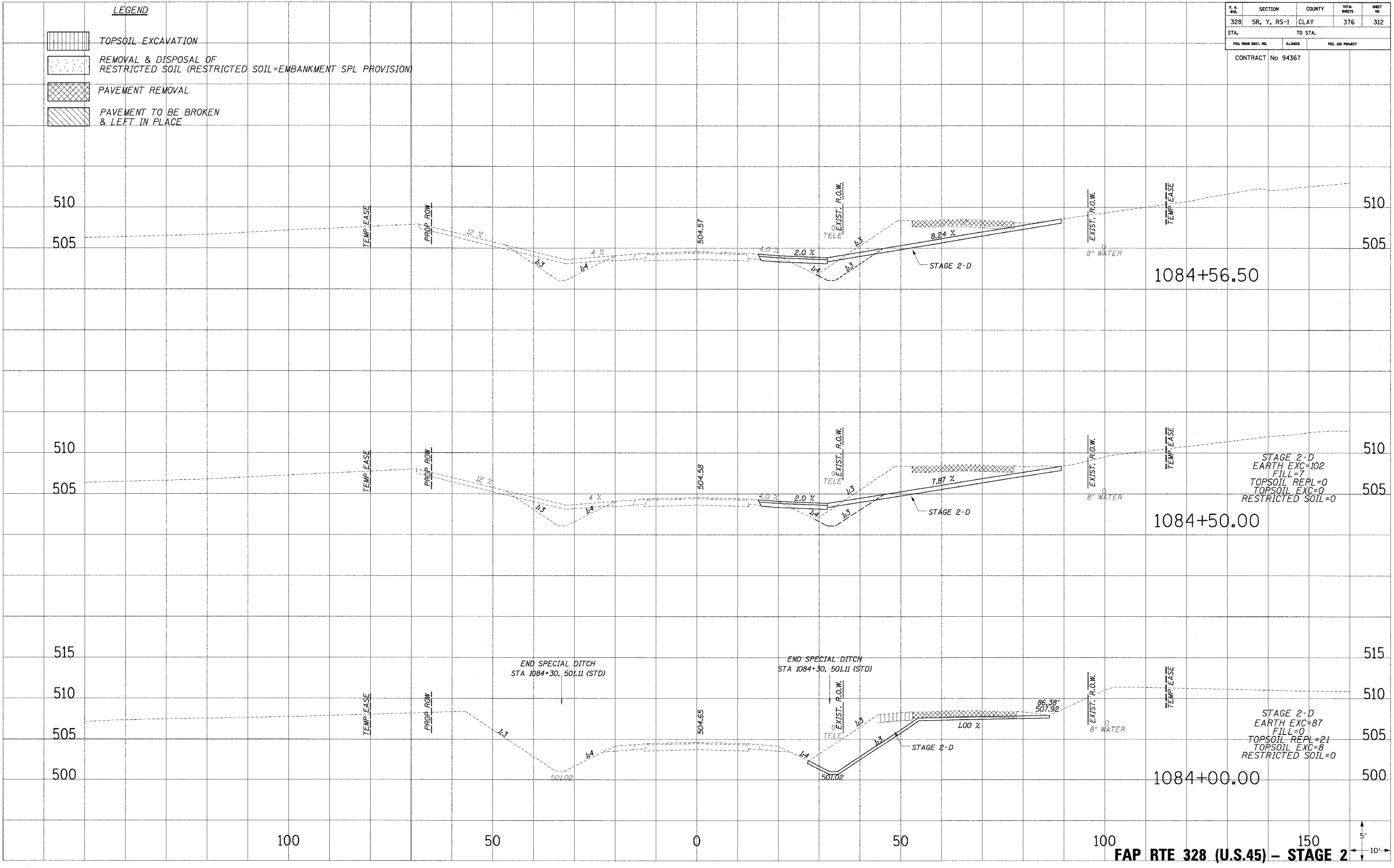


F.A. NO.	SECTION	COUNTY	TOTAL SHEETS	SHEET NO.
328	5R, Y, RS-1	CLAY	376	312
STA.		TO STA.		
FED. ROAD DIST. NO.		MILEAGE		FED. AID PROJECT
CONTRACT No 94367				

- LEGEND**
-  TOPSOIL EXCAVATION
 -  REMOVAL & DISPOSAL OF RESTRICTED SOIL (RESTRICTED SOIL=EMBANKMENT SPL PROVISION)
 -  PAVEMENT REMOVAL
 -  PAVEMENT TO BE BROKEN & LEFT IN PLACE

PLOTTED
 NOTE BOOK
 TEMPLATE
 NO. AREAS CHECKED

PLOTTED
 NOTE BOOK
 TEMPLATE
 NO. AREAS CHECKED



STAGE 2-D
 EARTH EXC=102
 FILL=7
 TOPSOIL REPL=0
 TOPSOIL EXC=0
 RESTRICTED SOIL=0

STAGE 2-D
 EARTH EXC=87
 FILL=0
 TOPSOIL REPL=21
 TOPSOIL EXC=8
 RESTRICTED SOIL=0

FAP RTE 328 (U.S.45) - STAGE 2