

P.A. FILE	SECTION	COUNTY	TOTAL SHEETS	SHEET NO.
328	5R, Y, RS-1	CLAY	376	314
STA.		TO STA.		
FED. ROAD DIST. NO.		MILEAGE		FED. AID PROJECT

CONTRACT No 94367

STAGE 2-D  
EARTH EXC=9  
FILL=18  
TOPSOIL REPL=18  
TOPSOIL EXC=0  
RESTRICTED SOIL=0

1087+50.00

STAGE 2-D  
EARTH EXC=17  
FILL=5  
TOPSOIL REPL=16  
TOPSOIL EXC=0  
RESTRICTED SOIL=0

1087+00.00

1086+63.29

STAGE 2-D  
EARTH EXC=37  
FILL=0  
TOPSOIL REPL=14  
TOPSOIL EXC=0  
RESTRICTED SOIL=0

1086+50.00

505

500

505

500





510

505

500

505

**LEGEND**

-  TOPSOIL EXCAVATION
-  REMOVAL & DISPOSAL OF RESTRICTED SOIL (RESTRICTED SOIL=EMBANKMENT SPL PROVISION)
-  PAVEMENT REMOVAL
-  PAVEMENT TO BE BROKEN & LEFT IN PLACE

PLOTTED: \_\_\_\_\_  
NOTE BOOK: \_\_\_\_\_  
TEMPLATE: \_\_\_\_\_  
AREAS CHECKED: \_\_\_\_\_  
NO.:

PLOTTED: \_\_\_\_\_  
NOTE BOOK: \_\_\_\_\_  
TEMPLATE: \_\_\_\_\_  
AREAS CHECKED: \_\_\_\_\_  
NO.:

100

50

0

50

100

150

**FAP RTE 328 (U.S.45) - STAGE 2**

