





F.A. NO.	SECTION	COUNTY	TOTAL SHEETS	SHEET NO.
328	5R, Y, RS-1	CLAY	376	318
STA.		TO STA.		
FED. ROAD DIST. NO.		BLINDS	FED. AID PROJECT	

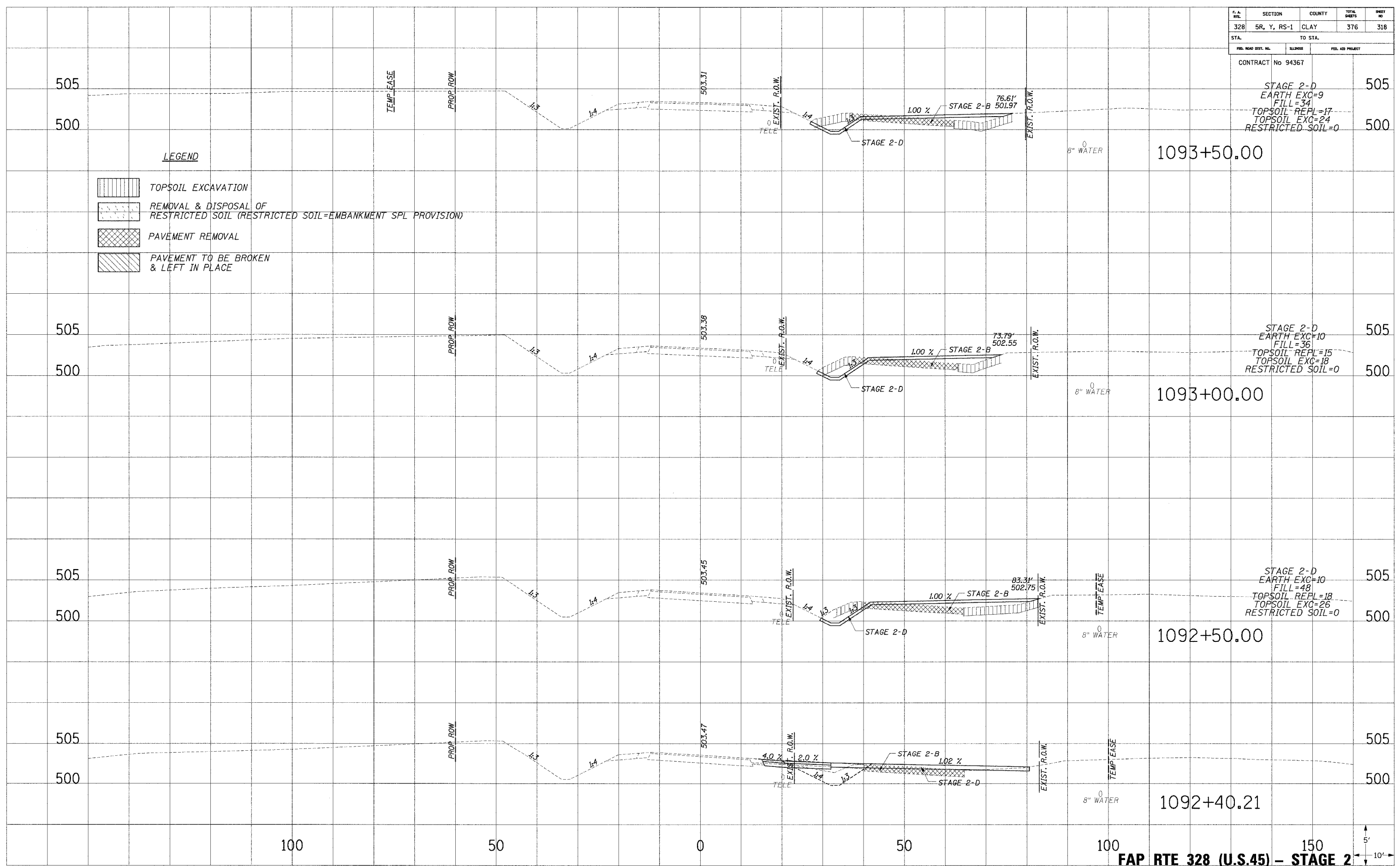
CONTRACT	No 94367	505
STAGE 2-D	EARTH EXC=9	505
	FILL=34	505
	TOPSOIL REPL=17	500
	TOPSOIL EXC=24	500
	RESTRICTED SOIL=0	500

LEGEND

-  TOPSOIL EXCAVATION
-  REMOVAL & DISPOSAL OF RESTRICTED SOIL (RESTRICTED SOIL=EMBANKMENT SPL PROVISION)
-  PAVEMENT REMOVAL
-  PAVEMENT TO BE BROKEN & LEFT IN PLACE

PLOTTED
 NOTE BOOK
 TEMPLATE
 AREAS
 CHECKED

PLOTTED
 NOTE BOOK
 TEMPLATE
 AREAS
 CHECKED



FAP RTE 328 (U.S.45) - STAGE 2

