





**LEGEND**

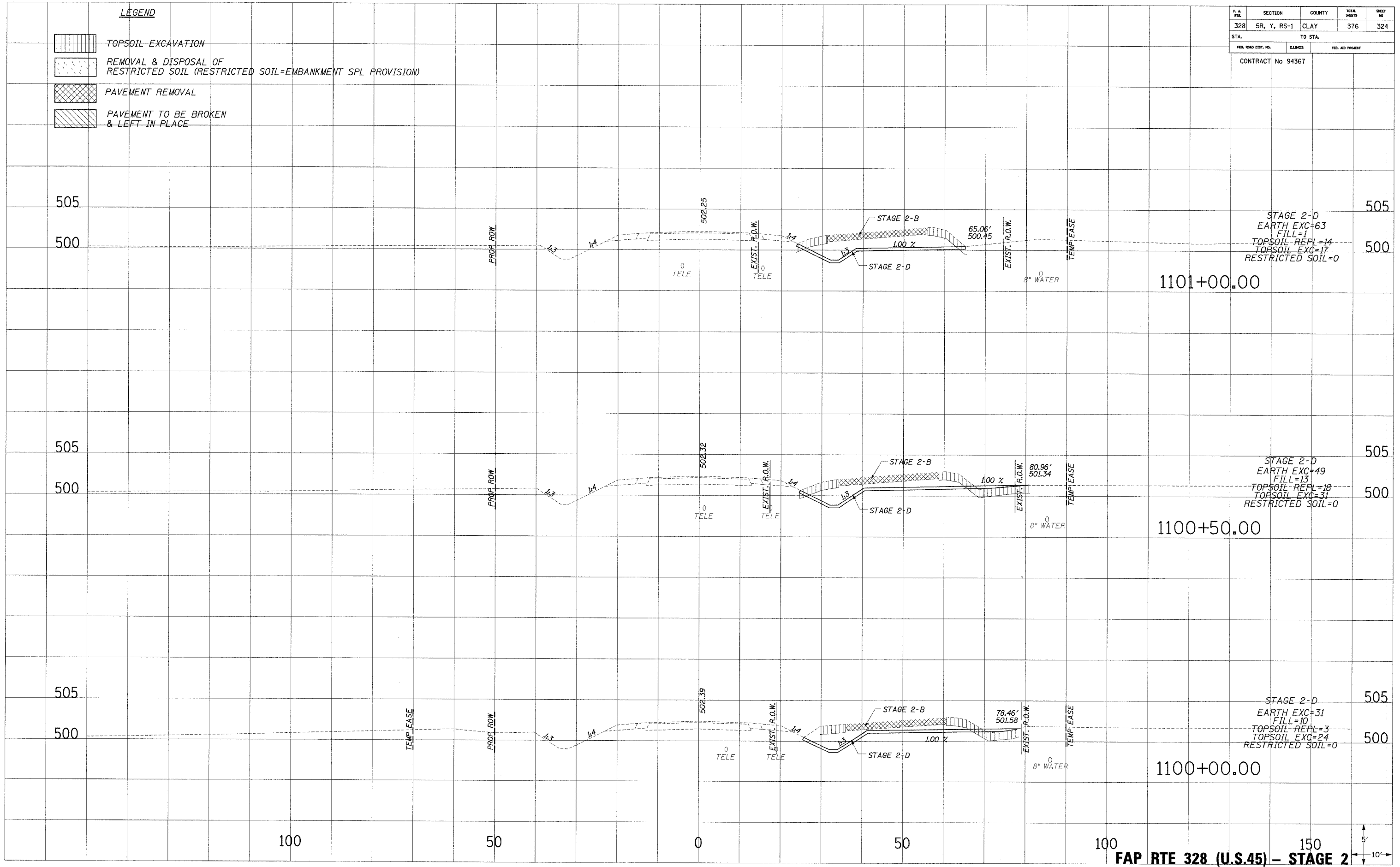
-  TOPSOIL EXCAVATION
-  REMOVAL & DISPOSAL OF RESTRICTED SOIL (RESTRICTED SOIL=EMBANKMENT SPL PROVISION)
-  PAVEMENT REMOVAL
-  PAVEMENT TO BE BROKEN & LEFT IN PLACE

F.A. RTE.	SECTION	COUNTY	TOTAL SHEETS	SHEET NO.
328	5R, Y, RS-1	CLAY	376	324
STA.		TO STA.		
FED. ROAD DIST. NO.		ILLINOIS	FED. AID PROJECT	

CONTRACT No 94367

PLOTTED TEMPLATE AREAS CHECKED  
 NOTE BOOK NO.

PLOTTED TEMPLATE AREAS CHECKED  
 NOTE BOOK NO.

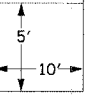


STAGE 2-D  
 EARTH EXC=63  
 FILL=1  
 TOPSOIL REPL=14  
 TOPSOIL EXC=17  
 RESTRICTED SOIL=0

STAGE 2-D  
 EARTH EXC=49  
 FILL=13  
 TOPSOIL REPL=18  
 TOPSOIL EXC=31  
 RESTRICTED SOIL=0

STAGE 2-D  
 EARTH EXC=31  
 FILL=10  
 TOPSOIL REPL=3  
 TOPSOIL EXC=24  
 RESTRICTED SOIL=0

100 150  
**FAP RTE 328 (U.S.45) - STAGE 2**



12/15/2004 6:38:40 AM