





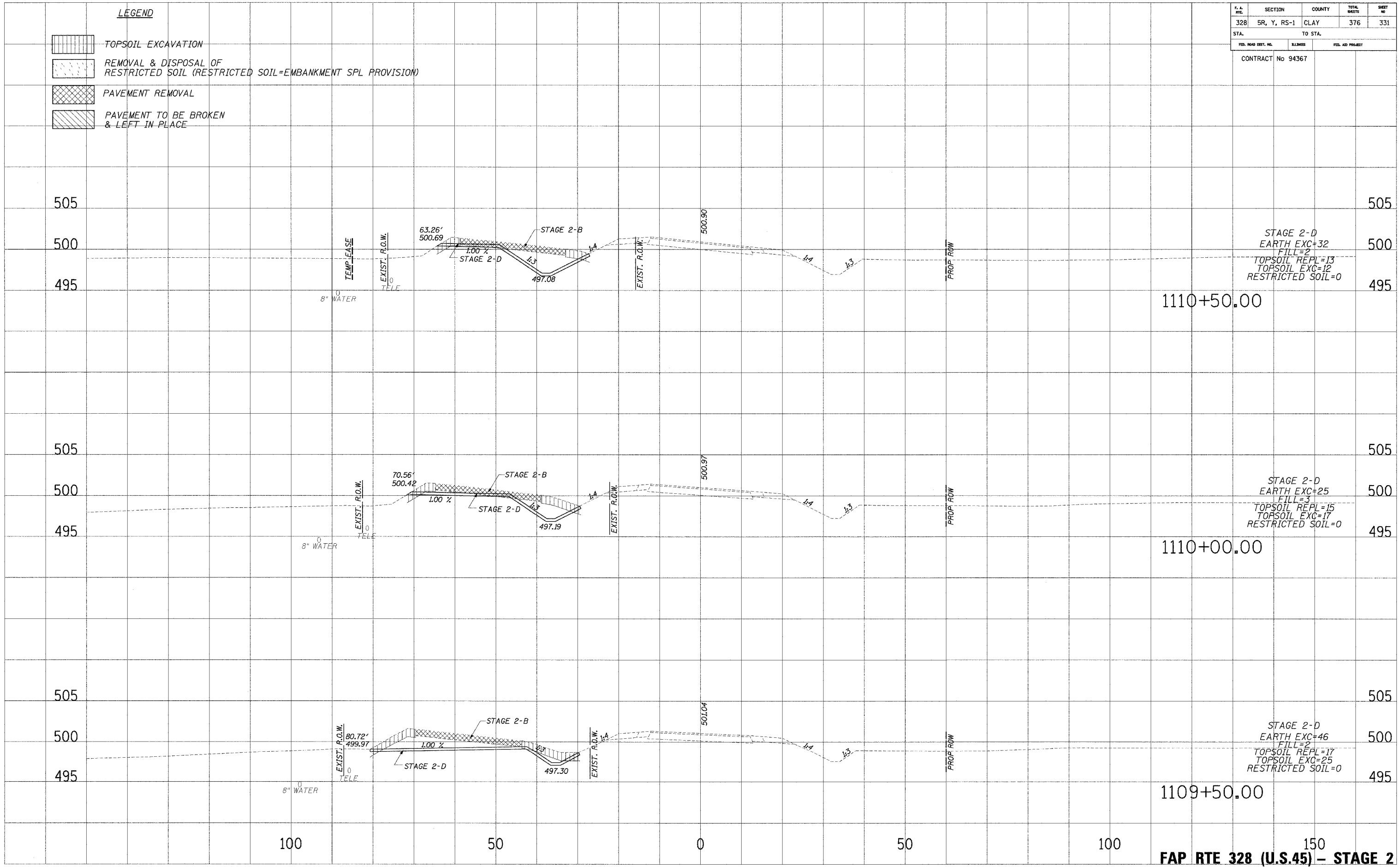
F.A. DIST.	SECTION	COUNTY	TOTAL SHEETS	SHEET NO.
328	5R, Y, RS-1	CLAY	376	331
STA.		TO STA.		
FED. ROAD DIST. NO.		BILLINGS	FED. AID PROJECT	

CONTRACT No 94367

- LEGEND**
-  TOPSOIL EXCAVATION
 -  REMOVAL & DISPOSAL OF RESTRICTED SOIL (RESTRICTED SOIL=EMBANKMENT SPL PROVISION)
 -  PAVEMENT REMOVAL
 -  PAVEMENT TO BE BROKEN & LEFT IN PLACE

PLOTTED
 TEMPLATE
 AREAS
 CHECKED
 NO.

PLOTTED
 TEMPLATE
 AREAS
 CHECKED
 NO.



STAGE 2-D
 EARTH EXC=32
 FILL=2
 TOPSOIL REPL=13
 TOPSOIL EXC=12
 RESTRICTED SOIL=0

STAGE 2-D
 EARTH EXC=25
 FILL=3
 TOPSOIL REPL=15
 TOPSOIL EXC=17
 RESTRICTED SOIL=0

STAGE 2-D
 EARTH EXC=46
 FILL=2
 TOPSOIL REPL=17
 TOPSOIL EXC=25
 RESTRICTED SOIL=0

150
FAP RTE 328 (U.S.45) - STAGE 2