





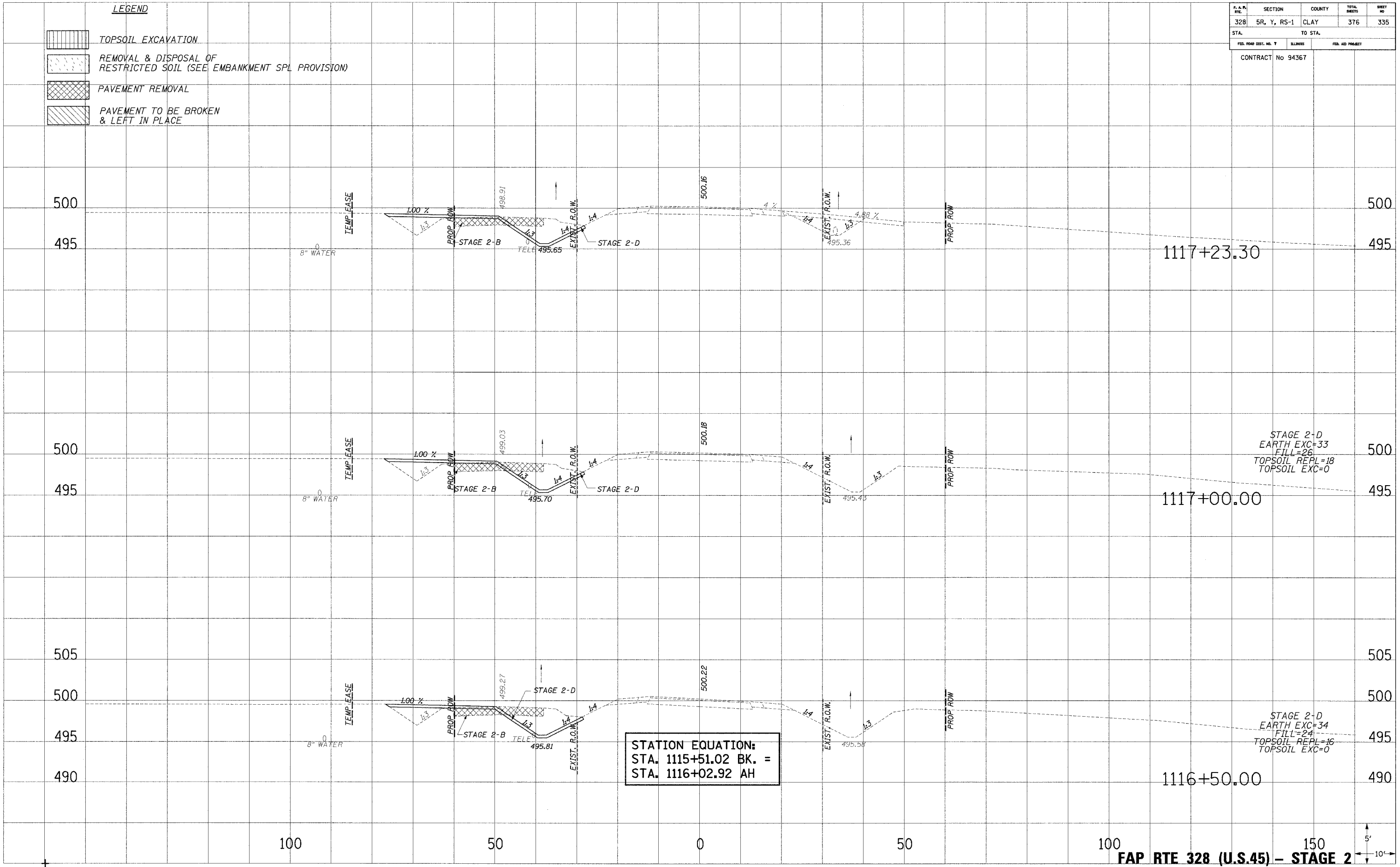
F.A.P. NO.	SECTION	COUNTY	TOTAL SHEETS	SHEET NO.
328	5R, Y, RS-1	CLAY	376	335
STA.		TO STA.		
FED. ROAD DIST. NO. T		BLINKS	FED. AID PROJECT	

CONTRACT No 94367

- LEGEND**
-  TOPSOIL EXCAVATION
  -  REMOVAL & DISPOSAL OF RESTRICTED SOIL (SEE EMBANKMENT SPL PROVISION)
  -  PAVEMENT REMOVAL
  -  PAVEMENT TO BE BROKEN & LEFT IN PLACE

PLOTTED  
 NOTE BOOK  
 TEMPLATE  
 AREAS CHECKED  
 NO.

PLOTTED  
 NOTE BOOK  
 TEMPLATE  
 AREAS CHECKED  
 NO.



STAGE 2-D  
 EARTH EXC=33  
 FILL=26  
 TOPSOIL REPL=18  
 TOPSOIL EXC=0

STAGE 2-D  
 EARTH EXC=34  
 FILL=24  
 TOPSOIL REPL=16  
 TOPSOIL EXC=0

100 50 0 50 100 150  
 FAP RTE 328 (U.S.45) - STAGE 2  
 5'  
 10'

12/12/2004 2:30:46 PM