



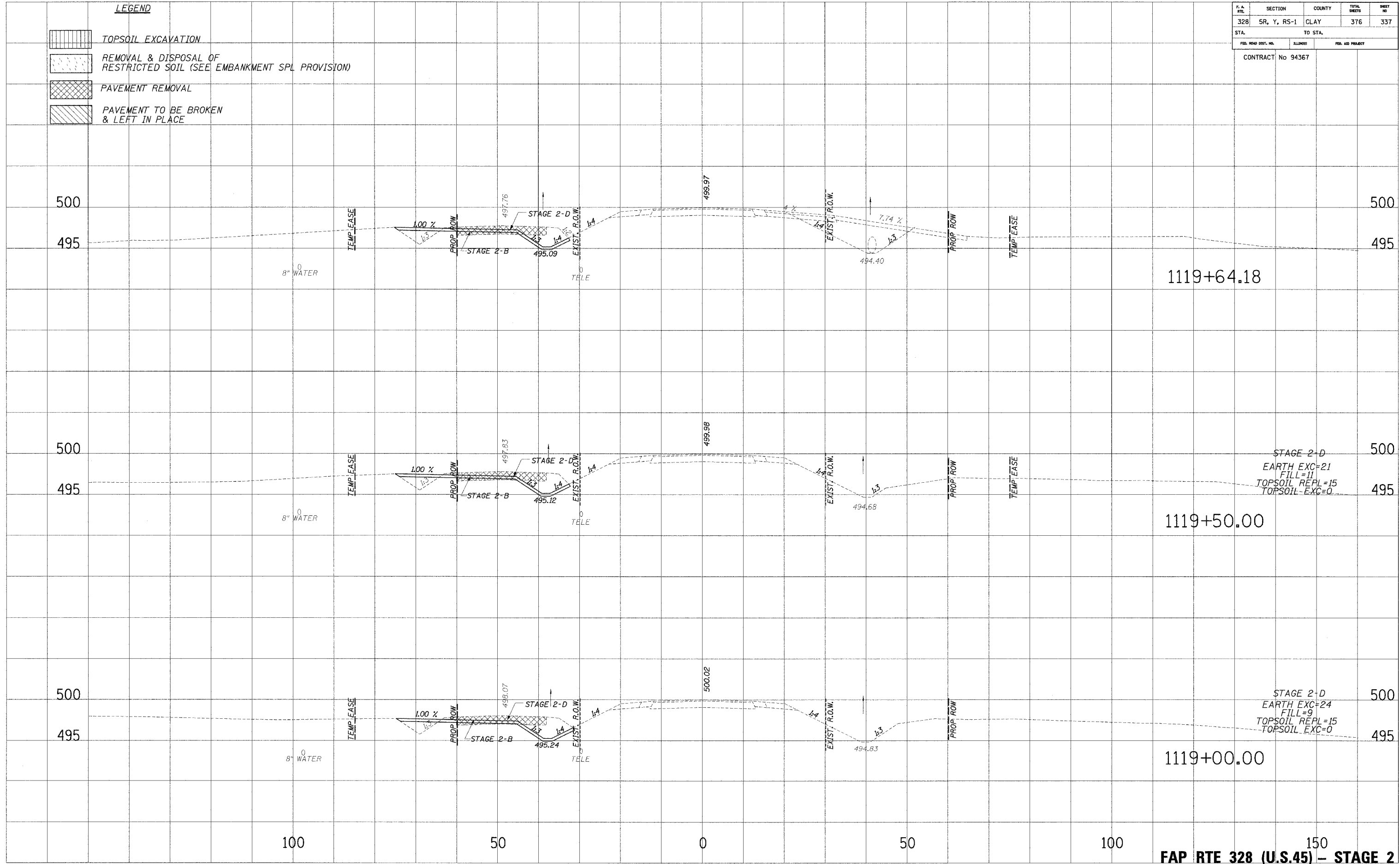


| P.A. NO. | SECTION | COUNTY | TOTAL SHEETS | SHEET NO. |
|---------------------|-------------|---------|--------------|------------------|
| 328 | 5R, Y, RS-1 | CLAY | 376 | 337 |
| STA. | | TO STA. | | |
| FED. ROAD DIST. NO. | | ALIGNED | | FED. AID PROJECT |
| CONTRACT No 94367 | | | | |

- LEGEND**
-  TOPSOIL EXCAVATION
 -  REMOVAL & DISPOSAL OF RESTRICTED SOIL (SEE EMBANKMENT SPL PROVISION)
 -  PAVEMENT REMOVAL
 -  PAVEMENT TO BE BROKEN & LEFT IN PLACE

PLOTTED
 NOTE BOOK
 TEMPLATE
 AREAS CHECKED
 NO.

PLOTTED
 NOTE BOOK
 TEMPLATE
 AREAS CHECKED
 NO.



STAGE 2-D
 EARTH EXC=21
 FILL=11
 TOPSOIL REPL=15
 TOPSOIL EXC=0

STAGE 2-D
 EARTH EXC=24
 FILL=9
 TOPSOIL REPL=15
 TOPSOIL EXC=0

150
FAP RTE 328 (U.S.45) - STAGE 2