
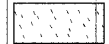


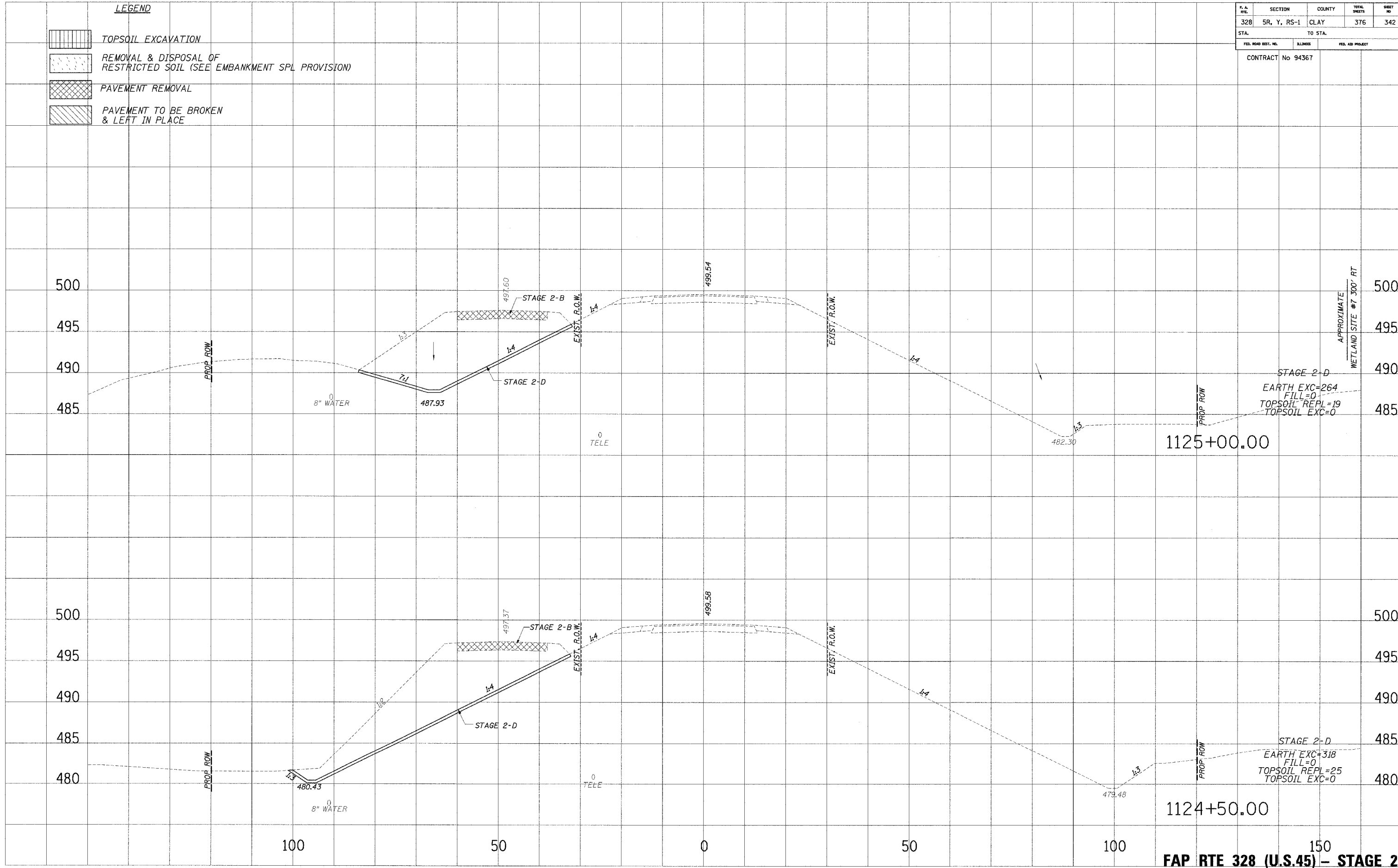


| P.A. FILE         | SECTION     | COUNTY                    | TOTAL SHEETS | SHEET NO. |
|-------------------|-------------|---------------------------|--------------|-----------|
| 328               | 5R, Y, RS-1 | CLAY                      | 376          | 342       |
| STA. TO STA.      |             | FED. ROAD DIST. NO. LINES |              |           |
|                   |             | FED. AID PROJECT          |              |           |
| CONTRACT No 94367 |             |                           |              |           |

- LEGEND**
-  TOPSOIL EXCAVATION
  -  REMOVAL & DISPOSAL OF RESTRICTED SOIL (SEE EMBANKMENT SPL PROVISION)
  -  PAVEMENT REMOVAL
  -  PAVEMENT TO BE BROKEN & LEFT IN PLACE

PLOTTED  
 TEMPLATE  
 NOTE BOOK  
 AREAS CHECKED  
 NO.

PLOTTED  
 TEMPLATE  
 NOTE BOOK  
 AREAS CHECKED  
 NO.



**FAP RTE 328 (U.S.45) - STAGE 2**

11/13/2004 2:56:08 PM