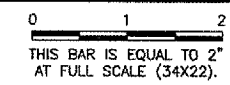
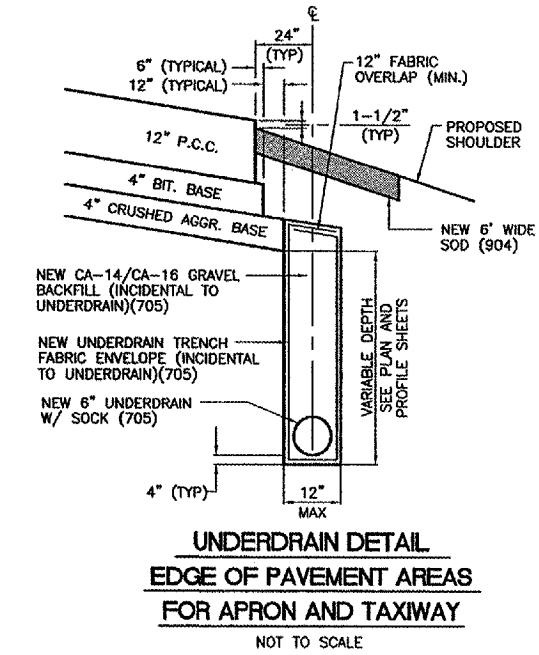
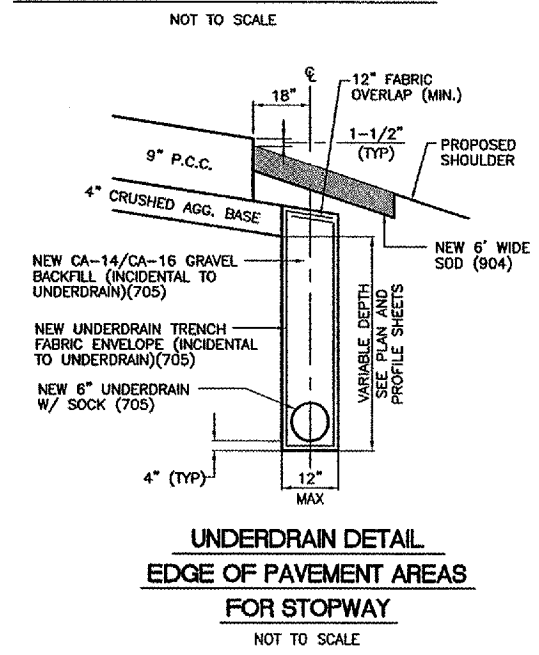
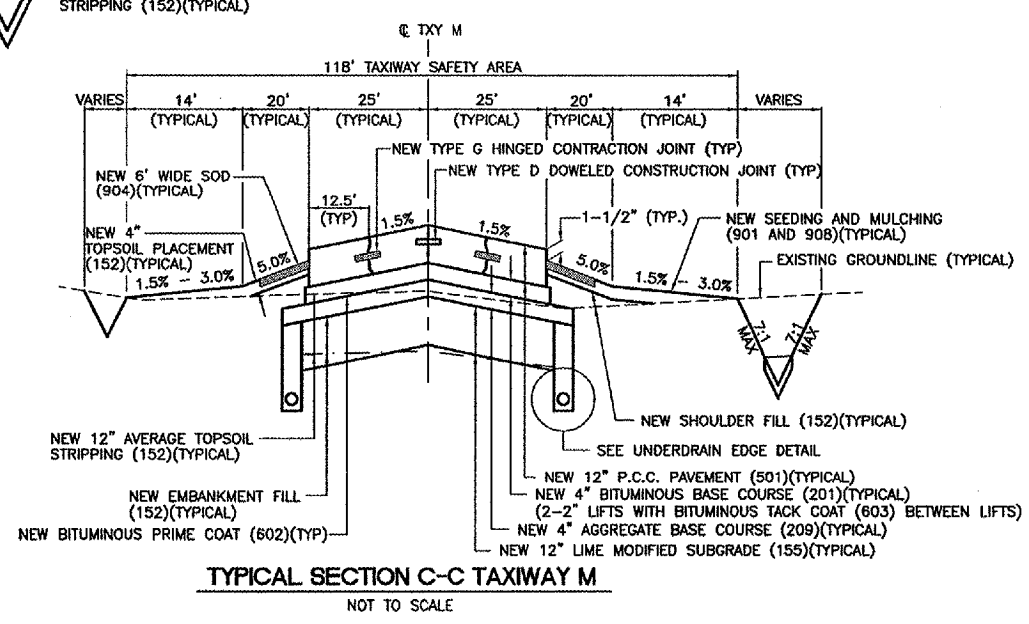
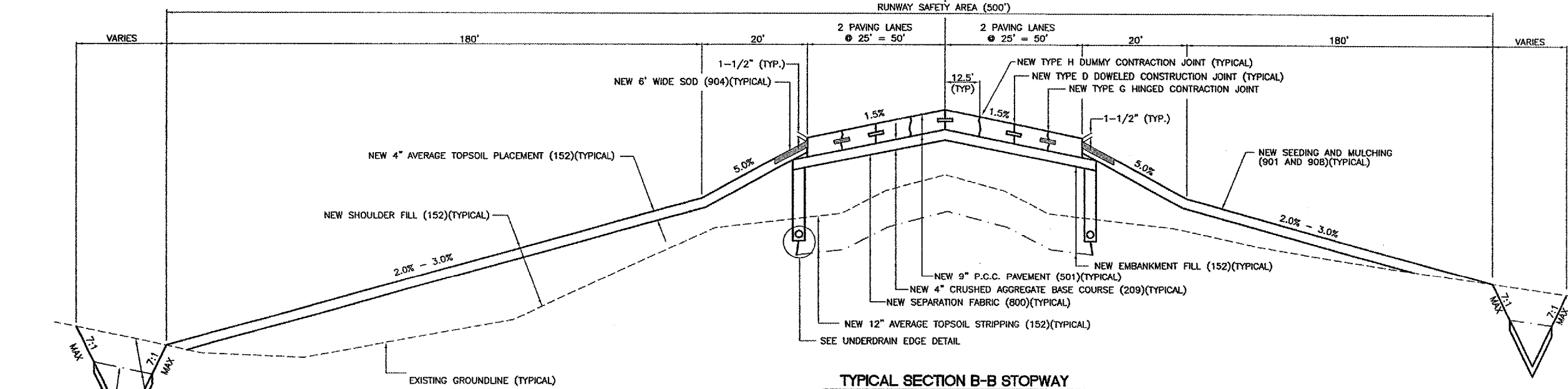
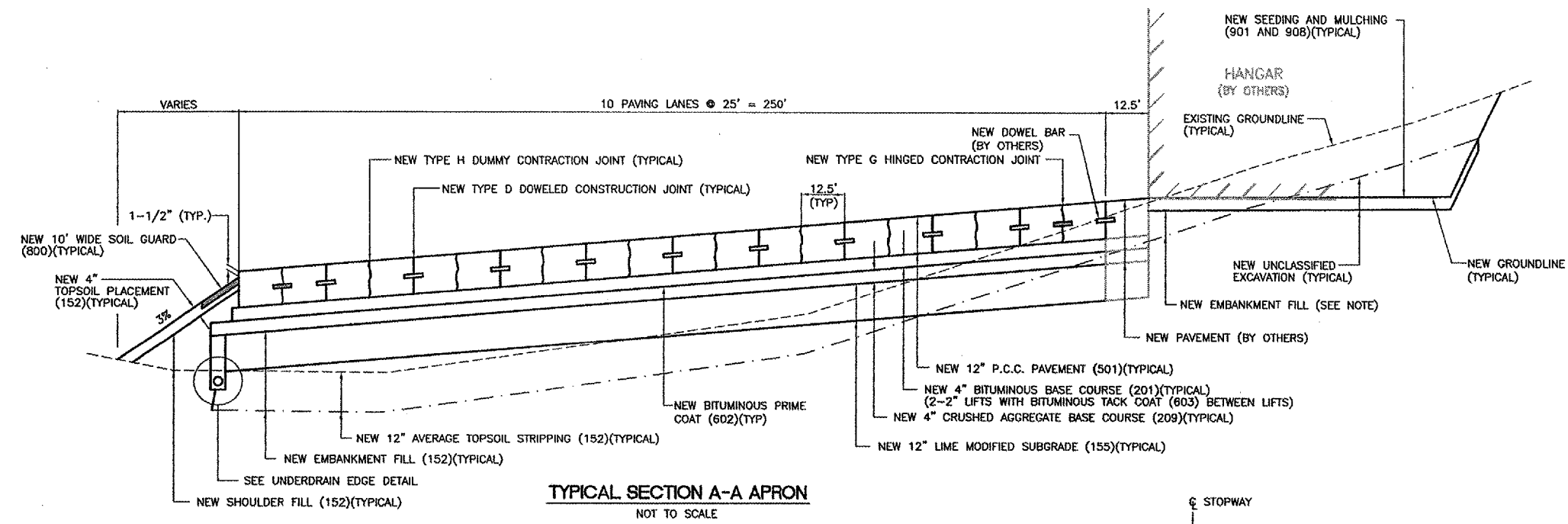


FILE: typec.dwg
 LAYOUT: Layout1
 UPDATE BY: johse
 SURVEY BOOK #
 DATE: Mon 1/24/05 5:35pm
 XREF DWG: apronbase.dwg
 tbcnt.dwg
 tb.dwg

REVISIONS		
NUMBER	BY	DATE



THE CONTRACTOR SHALL CONSTRUCT AND COMPACT THE FILL NORTH AND WEST OF THE NEW APRON (FOR FUTURE APRON, BUILDINGS AND PARKING LOTS) TO 95% DENSITY (MODIFIED PROCTOR) AS SPECIFIED IN "BELOW PROPOSED AIRFIELD PAVEMENTS" OF TABLE 1 OF SECTION 152-2.2 OF THE SUPPLEMENTAL SPECIFICATIONS.



**AURORA MUNICIPAL AIRPORT
 AURORA, ILLINOIS
 CONSTRUCTING NORTHEAST QUADRANT APRON,
 CONNECTING TAXIWAY AND RUNWAY 27 STOPWAY**

TYPICAL SECTIONS - SHEET 1

© Copyright CMT, Inc.
CMT
 CRAWFORD, MURPHY & TULLY, INC.
 CONSULTING ENGINEERS
 License No. 194-000613

DESIGN BY:	MJS
DRAWN BY:	JRO
CHECKED BY:	MJS
APPROVED BY:	DKP
DATE:	01/26/05
JOB No:	04285-03
ILLINOIS PROJECT:	ARR-3442
A.I.P. PROJECT:	3-17-0003-B30
FINAL SUBMITTAL	
SHEET 10 OF 39 SHEETS	