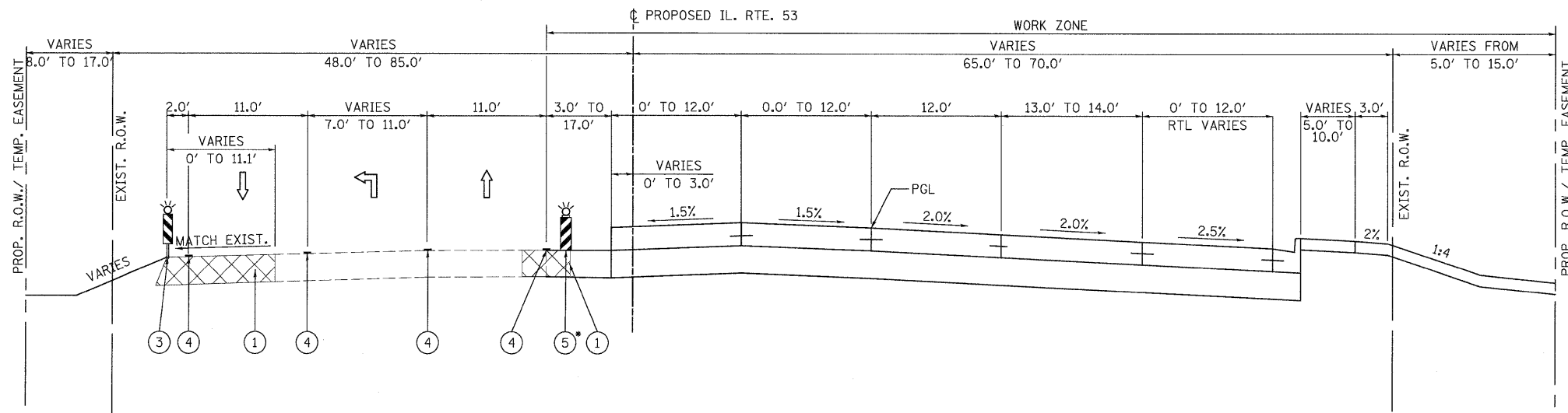
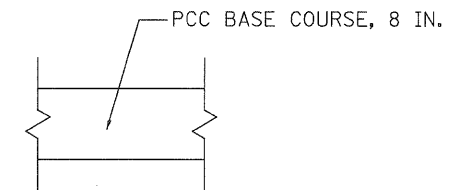
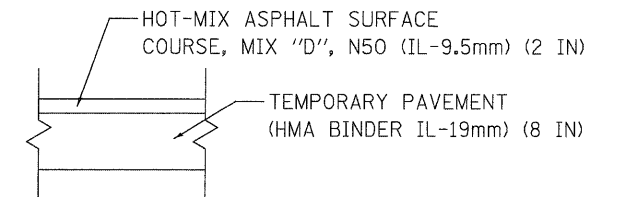


STAGE 1 - PHASE 1
STA. 35+66.56 TO STA. 40+00.00



STAGE 1 - PHASE 1
STA. 40+00.00 TO STA. 50+00.00
⑤ TEMPORARY CONCRETE BARRIER FROM
STA. 45+00.00 TO STA. 48+00.00

TEMPORARY PAVEMENT DETAILS
(CONTRACTOR HAS THE OPTION OF USING HMA
OR PCC SECTION FOR TEMPORARY PAVEMENT)



NOTE:
(1) SEE MOT PLANS FOR LOCATIONS OF TEMPORARY PAVEMENT.

LEGEND

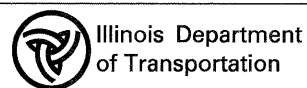
- ① TEMPORARY PAVEMENT (SEE SPECIAL PROVISION)
- ② TYPE II BARRICADES WITH STEADY BURNING LIGHTS (50 FT C-C TANGENTS, 25 FT C-C @ TAPERS & 12 FT C-C ALONG RADII)
- ③ VERTICAL PANELS WITH STEADY BURNING LIGHTS @ 50 FT C-C
- ④ TEMPORARY PAVEMENT MARKING
- ⑤ VERTICAL BARRICADES WITH STEADY BURNING LIGHTS (50 FT C-C @ TANGENTS, 25 FT C-C @ TAPERS & 12 FT C-C ALONG RADII)

PATRICK ENGINEERING INC.
4670 VARSITY DRIVE
LISLE, IL 60532
patrickengineering.com

USER NAME = okersten(Lisle.R)
PLOT CONFIG = PDF(Gray-Large).plt
PLOT SCALE = 1:6.66667
PLOT DATE = 12/3/2010

DESIGNED - MJV
DRAWN - EJB
CHECKED - CPK
DATE - 12/3/2010

REVISED -
REVISED -
REVISED -
REVISED -



ILLINOIS ROUTE 53
SUGGESTED MAINTENANCE OF TRAFFIC
TYPICAL SECTIONS - STAGE 1 PHASE 1

SCALE: 1"=50'

SHEET MOT-04 OF 136

STA. TO STA.

F.A. RTE.	SECTION	COUNTY	TOTAL SHEETS	SHEET NO.
2578	532B		781	110
FED. ROAD DIST. NO. [ILLINOIS] FED. AID PROJECT			CONTRACT NO. 60477	