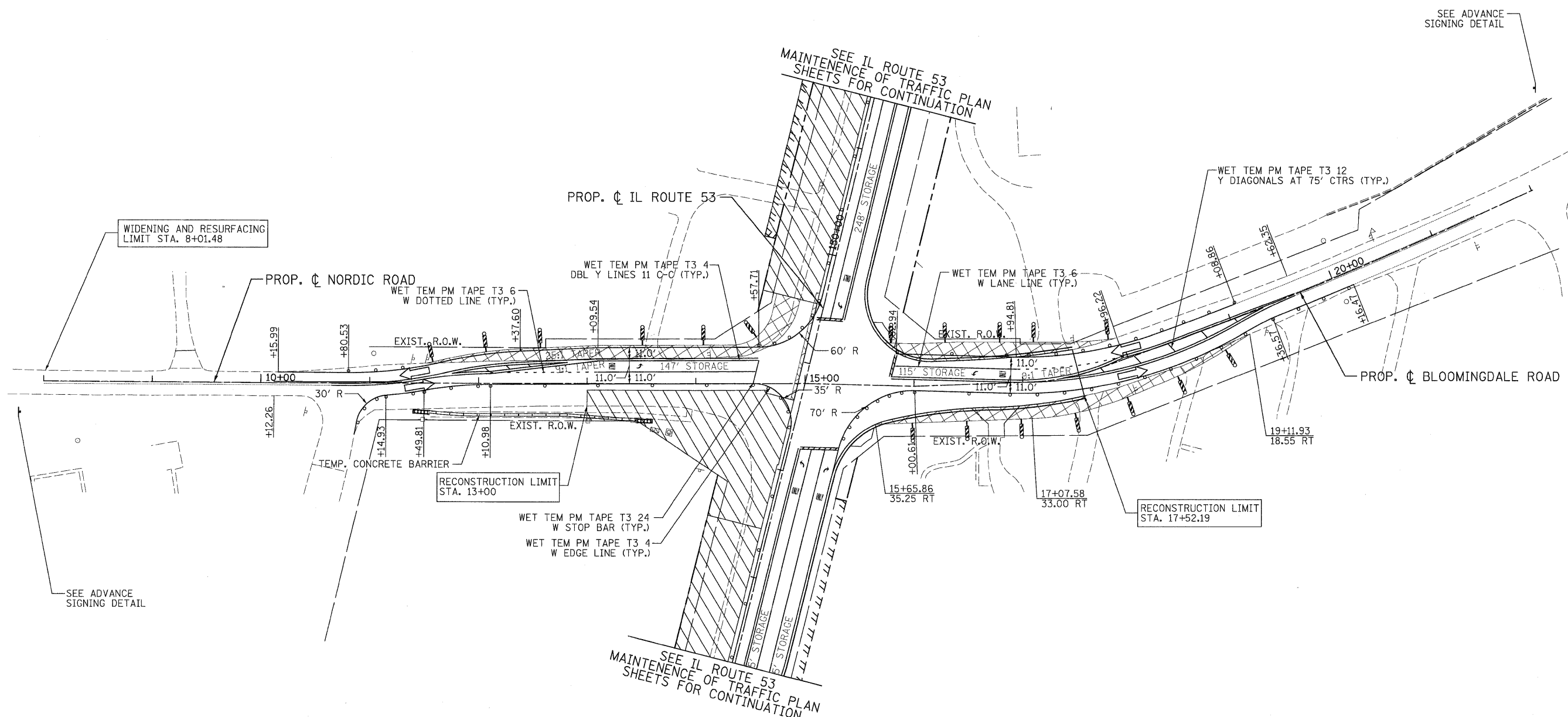
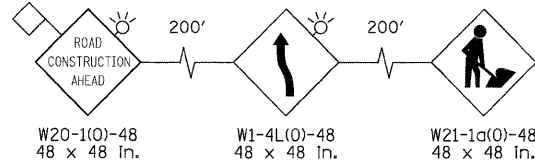



ADVANCE SIGNING DETAIL:



LEGEND	
	TEMPORARY PAVEMENT
	WORK ZONE
	ARROW BOARD
	TYPE II BARRICADES OR DRUMS WITH STEADY BURNING LIGHTS @ 50 FT CENTERS ALONG ROADWAY (TANGENT), 25 FT CENTERS ALONG TAPERS AND 12 FT CENTERS ALONG RADII
	VERTICAL PANEL WITH STEADY BURNING LIGHT 50 FT C-C
	TYPE III BARRICADES WITH FLASHING LIGHTS
	DIRECTION OF TRAFFIC

PATRICK ENGINEERING INC. 4970 VARSITY DRIVE LISLE, IL 60532 patrickengineering.com	USER NAME = okersten@lisle.rj	DESIGNED - MJV	REVISED -
	PLOT CONFIG= PDFfig-ey-Large.plt	DRAWN - MJV	REVISED -
	PLOT SCALE = 1:50	CHECKED - JJC	REVISED -
	PLOT DATE = 12/3/2010	DATE - 12/3/2010	REVISED -



**NORDIC ROAD/BLOOMINGDALE ROAD**  
**SUGGESTED STAGES OF CONSTRUCTION & TRAFFIC CONTROL**  
**STAGE 2 SUB-STAGE 1 PHASE 1**

SCALE: 1"=50'    SHEET MOT-91 OF 136    STA. TO STA.

F.A. RTE.	SECTION	COUNTY	TOTAL SHEETS	SHEET NO.
2578	532B	DUPAGE	781	197
FED. ROAD DIST. NO. ILLINOIS FED. AID PROJECT			CONTRACT NO. 60477	

G:\IDOT\9356\_A2\_(IL53)\Drawings\CADD Sheets\01\9139797-shr-staging\_197.dgn