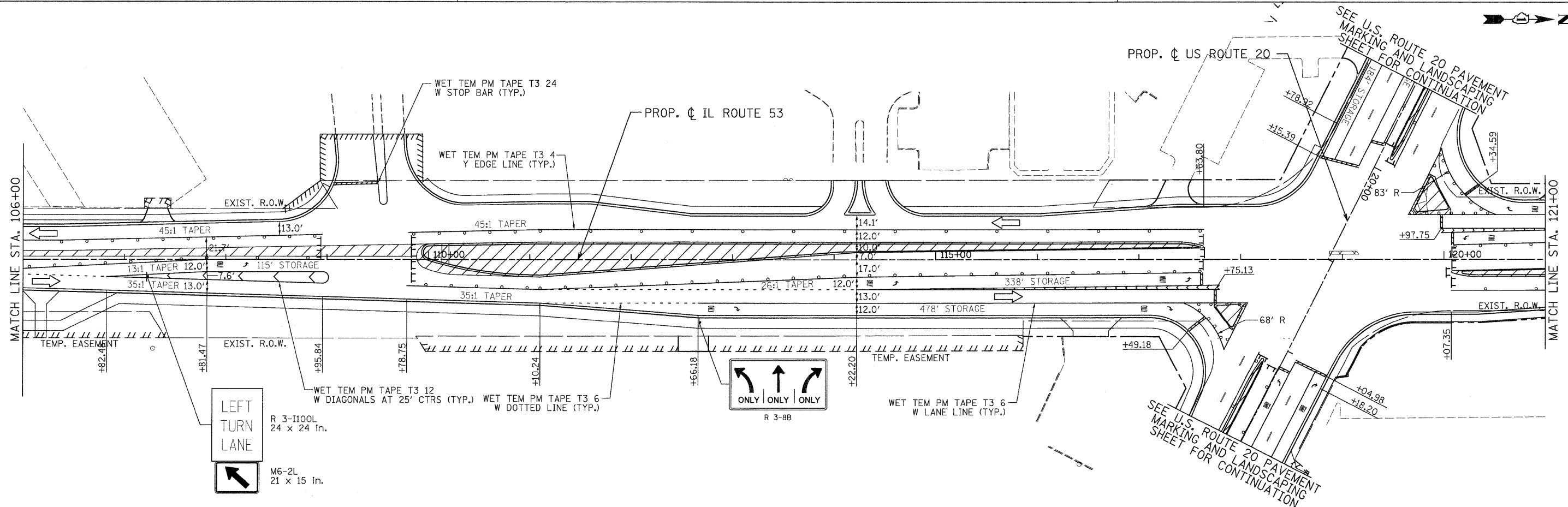



LEGEND			
	TEMPORARY PAVEMENT		TYPE II BARRICADES OR DRUMS WITH STEADY BURNING LIGHTS @ 50 FT CENTERS ALONG ROADWAY (TANGENT), 25 FT CENTERS ALONG TAPERS AND 12 FT CENTERS ALONG RADII
	WORK ZONE		VERTICAL PANEL WITH STEADY BURNING LIGHT 50 FT C-C
	ARROW BOARD		TYPE III BARRICADES WITH FLASHING LIGHTS
			DIRECTION OF TRAFFIC

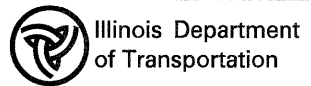


PATRICK ENGINEERING INC.
 4970 VARSITY DRIVE
 LISLE, IL 60532
 patrickengineering.com

USER NAME = akersten@lisle_r
 PLOT CONFIG = PDFGray_Large.plt
 PLOT SCALE = 1:50
 PLOT DATE = 12/3/2010

DESIGNED - MJV
 DRAWN - MJV
 CHECKED - JJC
 DATE - 12/3/2010

REVISED -
 REVISED -
 REVISED -
 REVISED -



ILLINOIS ROUTE 53
SUGGESTED STAGES OF CONSTRUCTION & TRAFFIC CONTROL
STAGE 3 PHASE 1

F.A.U. RTE.	SECTION	COUNTY	TOTAL SHEETS	SHEET NO.
2578	532B	DUPAGE	781	202
				CONTRACT NO. 60477

Q:\IDOT\9356_A8_GIL53\Drawings\CADD_Sheets\019139797-sh3-staging_202.dgn