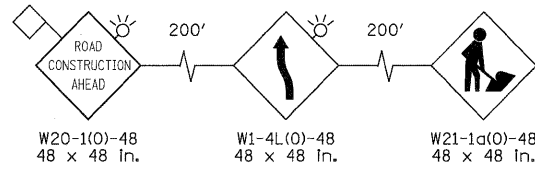
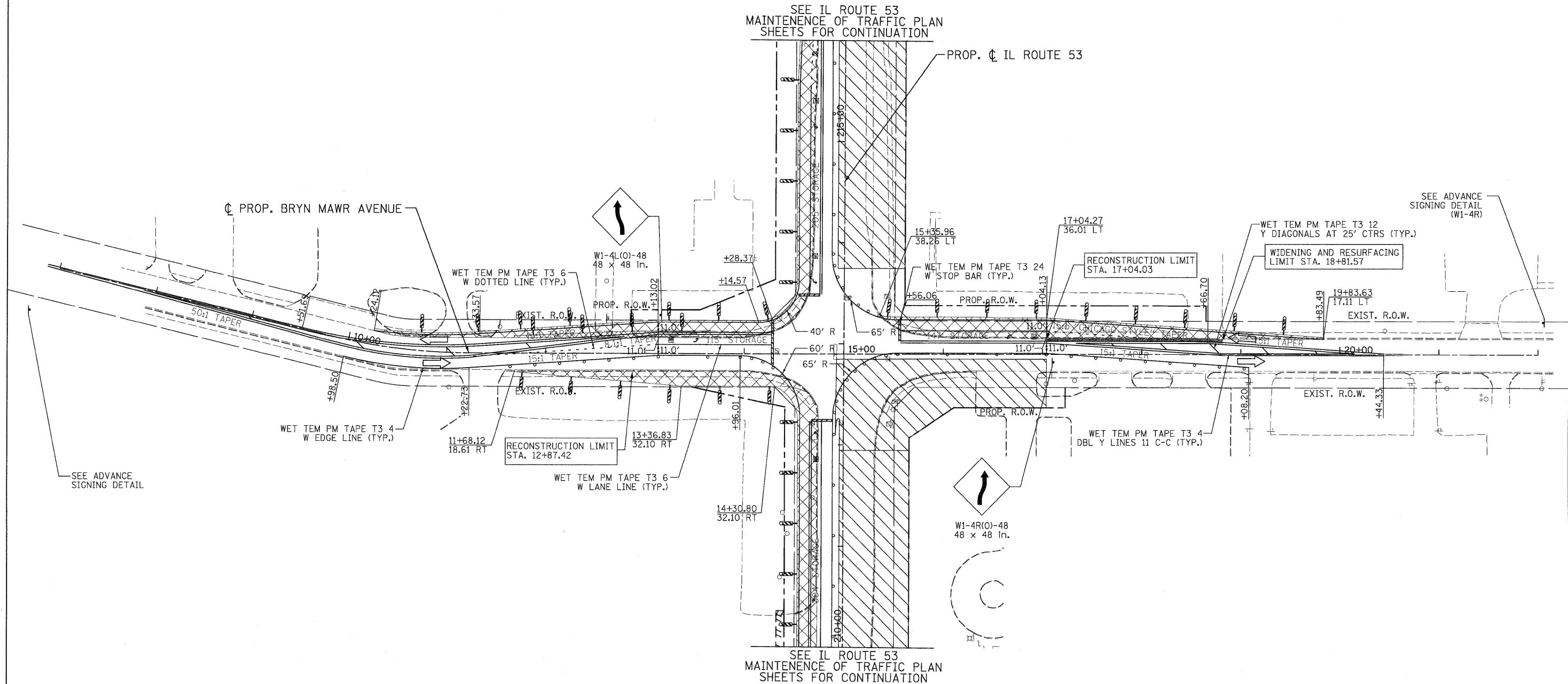


ADVANCE SIGNING DETAIL:



SEE IL ROUTE 53
MAINTENANCE OF TRAFFIC PLAN
SHEETS FOR CONTINUATION



SEE IL ROUTE 53
MAINTENANCE OF TRAFFIC PLAN
SHEETS FOR CONTINUATION

LEGEND

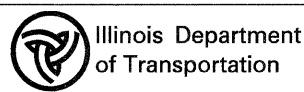
- TEMPORARY PAVEMENT
- WORK ZONE
- ARROW BOARD
- TYPE II BARRICADES OR DRUMS WITH STEADY BURNING LIGHTS @ 50 FT CENTERS ALONG ROADWAY (TANGENT), 25 FT CENTERS ALONG TAPERS AND 12 FT CENTERS ALONG RADII
- VERTICAL PANEL WITH STEADY BURNING LIGHT 50 FT C-C
- TYPE III BARRICADES WITH FLASHING LIGHTS
- DIRECTION OF TRAFFIC

PATRICK ENGINEERING INC.
4970 VARSITY DRIVE
LISLE, IL 60532
patrickengineering.com

USER NAME = okersten@lisle-ri
PLOT CONFIG = PDF(Grey, Large).plt
PLOT SCALE = 1/8"=1'-0"
PLOT DATE = 12/3/2010

DESIGNED - MJV
DRAWN - MJV
CHECKED - JJC
DATE - 12/3/2010

REVISED -
REVISED -
REVISED -
REVISED -



BRYN MAWR AVENUE
SUGGESTED STAGES OF CONSTRUCTION & TRAFFIC CONTROL
STAGE 1 SUB-STAGE 1 PHASE 2

SCALE: 1"=50' SHEET MOT-111 OF 136 STA. TO STA.

F.A. RTE.	SECTION	COUNTY	TOTAL SHEETS	SHEET NO.
2578	532B	DUPAGE	781	217
FED. ROAD DIST. NO. ILLINOIS FED. AID PROJECT			CONTRACT NO. 60477	