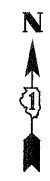
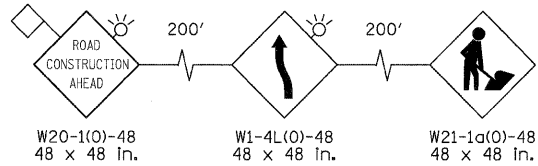
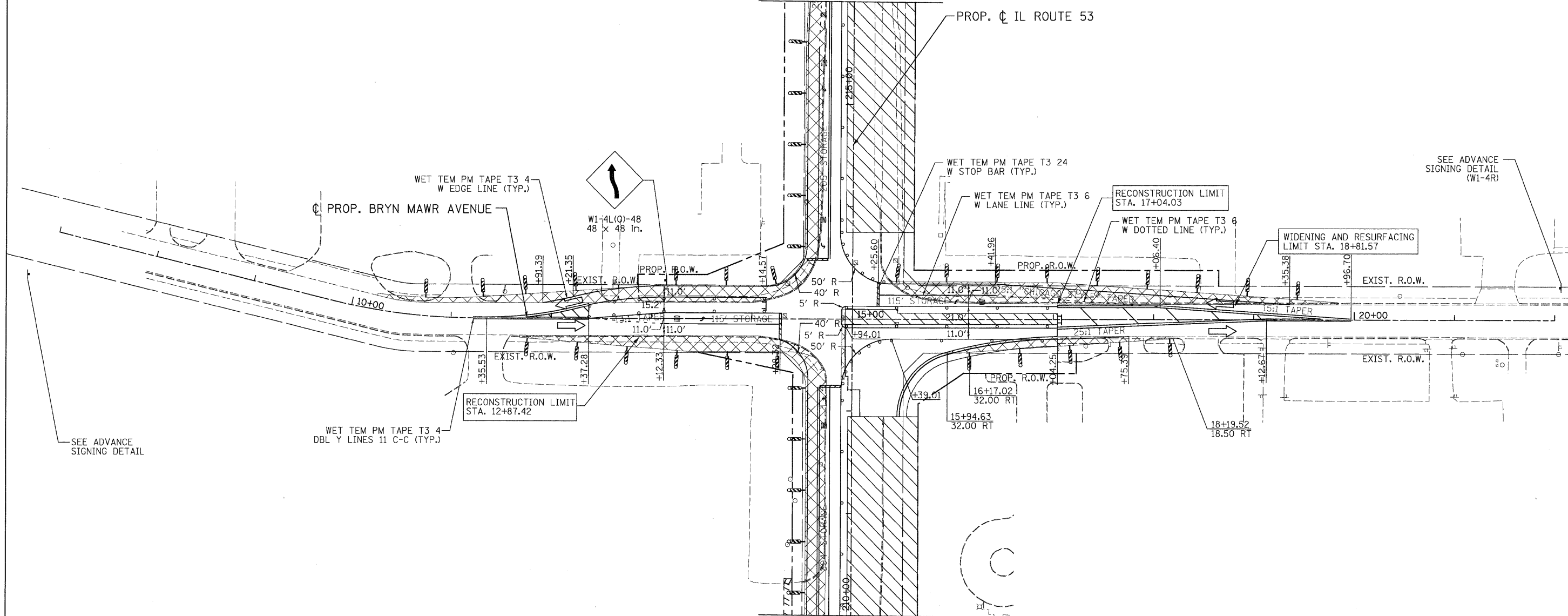


ADVANCE SIGNING DETAIL:



SEE IL ROUTE 53
MAINTENANCE OF TRAFFIC PLAN
SHEETS FOR CONTINUATION

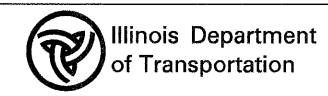


SEE IL ROUTE 53
MAINTENANCE OF TRAFFIC PLAN
SHEETS FOR CONTINUATION

LEGEND

TEMPORARY PAVEMENT	TYPE II BARRICADES OR DRUMS WITH STEADY BURNING LIGHTS @ 50 FT CENTERS ALONG ROADWAY (TANGENT), 25 FT CENTERS ALONG TAPERS AND 12 FT CENTERS ALONG RADII	VERTICAL PANEL WITH STEADY BURNING LIGHT 50 FT C-C
WORK ZONE	TYPE III BARRICADES WITH FLASHING LIGHTS	DIRECTION OF TRAFFIC
ARROW BOARD		

PATRICK ENGINEERING INC. 4970 VARSITY DRIVE LISLE, IL 60532 patrickengineering.com	USER NAME = akerster(Lisle_R)	DESIGNED - MJV	REVISED -
	PLOT CONFIG = PDF(Greg_Large).plt	DRAWN - MJV	REVISED -
	PLOT SCALE = 1:50	CHECKED - JJC	REVISED -
	PLOT DATE = 12/3/2010	DATE - 12/3/2010	REVISED -



BRYN MAWR AVENUE
SUGGESTED STAGES OF CONSTRUCTION & TRAFFIC CONTROL
STAGE 1 SUB-STAGE 2 PHASE 2

SCALE: 1"=50' SHEET MOT-112 OF 136 STA. TO STA.

F.A. RTE.	SECTION	COUNTY	TOTAL SHEETS	SHEET NO.
2578	532B	DUPAGE	781	218
FED. ROAD DIST. NO. ILLINOIS FED. AID PROJECT			CONTRACT NO. 60477	

G:\1001\9356_A8_IL53\Drawings\CADD_Sheets\019139797-sht-staging_218.dgn