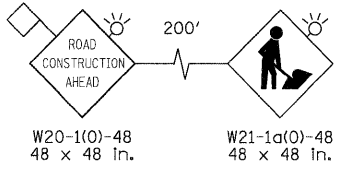
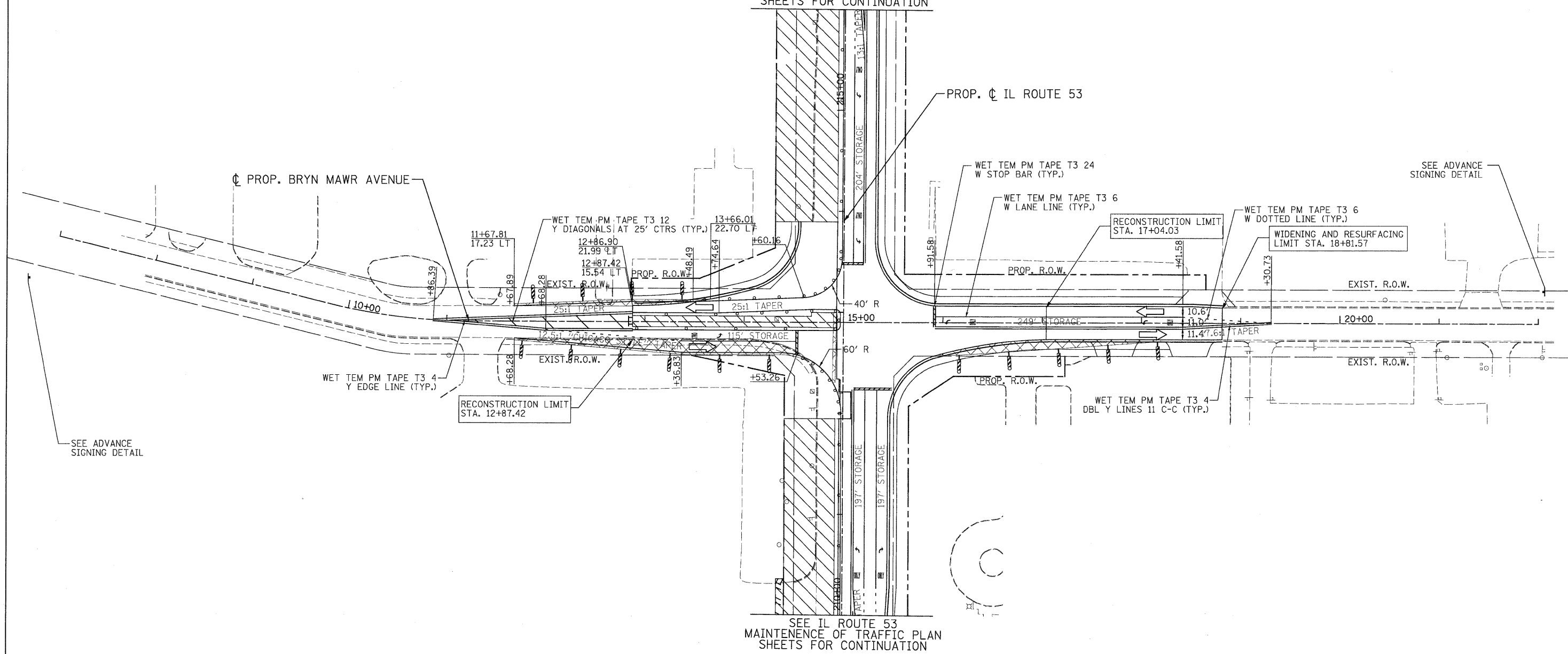


ADVANCE SIGNING DETAIL:



SEE IL ROUTE 53  
MAINTENANCE OF TRAFFIC PLAN  
SHEETS FOR CONTINUATION

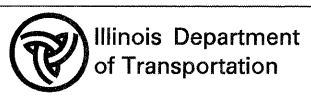


SEE IL ROUTE 53  
MAINTENANCE OF TRAFFIC PLAN  
SHEETS FOR CONTINUATION

LEGEND

- TEMPORARY PAVEMENT
- WORK ZONE
- ARROW BOARD
- TYPE II BARRICADES OR DRUMS WITH STEADY BURNING LIGHTS @ 50 FT CENTERS ALONG ROADWAY (TANGENT), 25 FT CENTERS ALONG TAPERS AND 12 FT CENTERS ALONG RADII
- VERTICAL PANEL WITH STEADY BURNING LIGHT 50 FT C-C
- TYPE III BARRICADES WITH FLASHING LIGHTS
- DIRECTION OF TRAFFIC

	PATRICK ENGINEERING INC. 4870 VARSITY DRIVE LISLE, IL 60532 patrickengineering.com	USER NAME = ckersten@lisle.ri	DESIGNED - MJV	REVISED -
		PLT CONFIG= PDF0Grey_Large.plt	DRAWN - MJV	REVISED -
		PLT SCALE = 1:50	CHECKED - JJC	REVISED -
		PLT DATE = 12/3/2010	DATE - 12/3/2010	REVISED -



**BRYN MAWR AVENUE**  
**SUGGESTED STAGES OF CONSTRUCTION & TRAFFIC CONTROL**  
**STAGE 2 SUB-STAGE 2 PHASE 2**

SCALE: 1"=50'    SHEET    MOT-125 OF 136    STA.    TO STA.

F.A. RTE.	SECTION	COUNTY	TOTAL SHEETS	SHEET NO.
257B	532B	DUPAGE	781	231
FED. ROAD DIST. NO. ILLINOIS FED. AID PROJECT			CONTRACT NO. 60477	

G:\1001\9386\_A2\_IL53\Drawings\CADD Sheets\019139797-shd-staging\_231.dgn