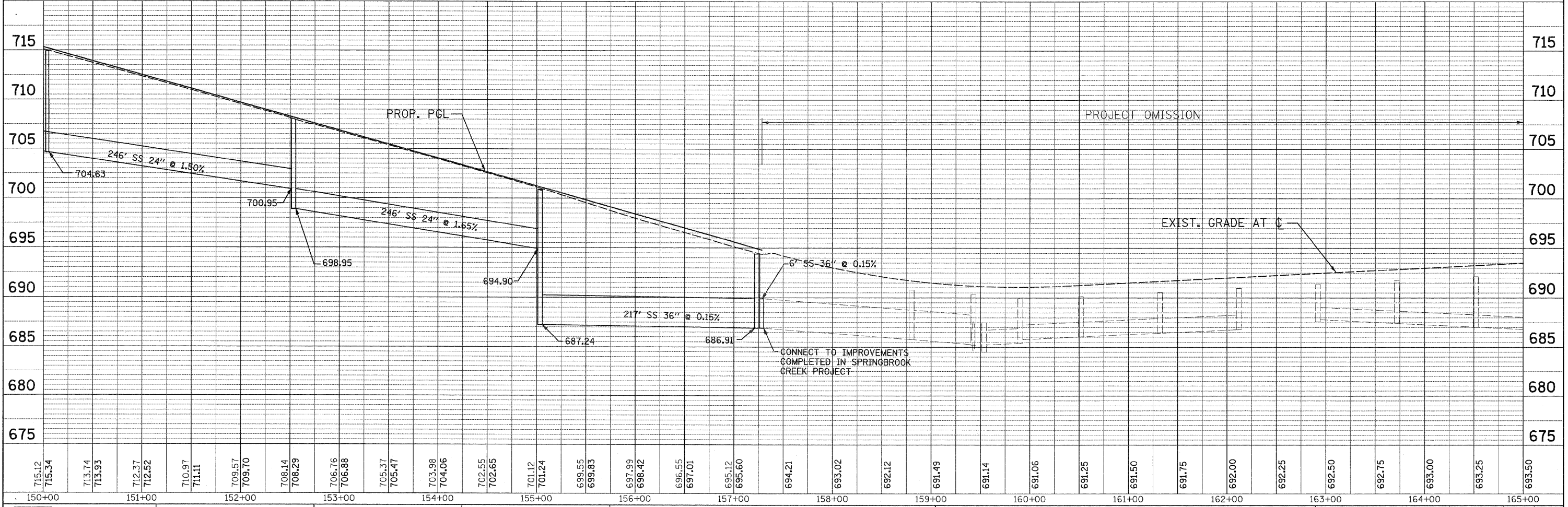
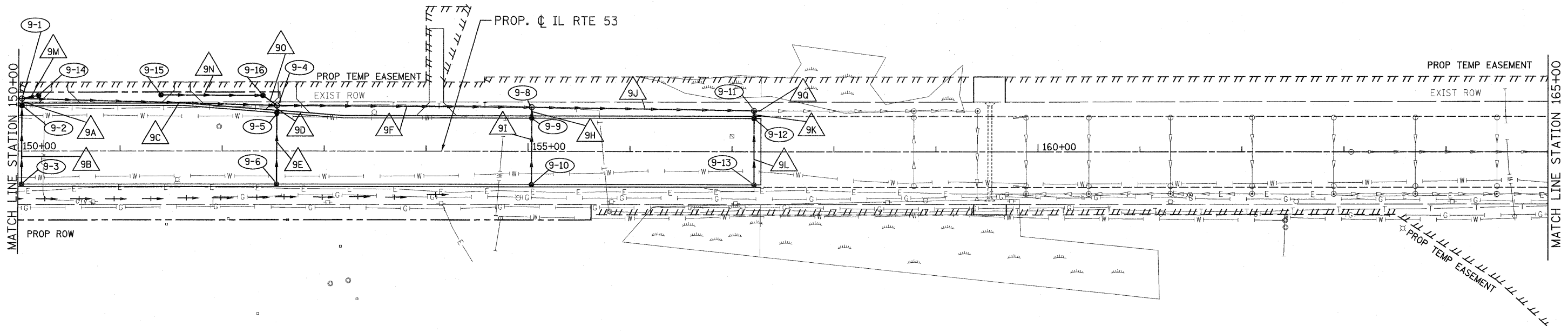


PLAN	SURVEYED	DATE
NOTE BOOK	ALIGNED	
NO.	CHECKED	
	BY	
	DATE	

PROFILE	SURVEYED	DATE
NOTE BOOK	GRADES	
NO.	CHECKED	
	BY	
	DATE	



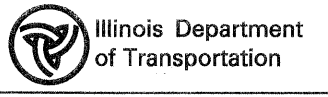
715.12	715.34	713.74	713.93	712.37	712.52	710.97	711.11	709.57	709.70	708.14	708.29	706.76	706.88	705.37	705.47	703.98	704.06	702.55	702.65	701.12	701.24	699.55	699.83	697.99	698.42	696.55	697.01	695.12	695.60	694.21	693.02	692.12	691.49	691.14	691.06	691.25	691.50	691.75	692.00	692.25	692.50	692.75	693.00	693.25	693.50
150+00	151+00	152+00	153+00	154+00	155+00	156+00	157+00	158+00	159+00	160+00	161+00	162+00	163+00	164+00	165+00																														

PATRICK ENGINEERING INC.
 4870 VARSITY DRIVE
 LISLE, IL 60532
 patrickengineering.com

USER NAME = ckersten@lisle.ri
 PLOT CONFIG = PDF(Grey, Large).plt
 PLOT SCALE = 1:5000
 PLOT DATE = 1/25/2011 9:34:48 AM

DESIGNED - D.DOERFLER
 DRAWN - D.DOERFLER
 CHECKED - A.JAMES
 DATE - 01/31/2011

REVISED -
 REVISED -
 REVISED -
 REVISED -



**ILLINOIS ROUTE 53
 DRAINAGE AND UTILITIES PLAN AND PROFILE**

SCALE: 1"=50'
 SHEET NO. DRA-17 OF 36
 STA. 150+00 TO STA. 165+00

F.A.U. RTE.	SECTION	COUNTY	TOTAL SHEETS	SHEET NO.
2578	532B	DUPAGE	781	272
CONTRACT NO. 60477				

G:\IDOT\9356.A0\IL53\Drawings\CADD Sheets\019\39797-ah-dra-17.dgn