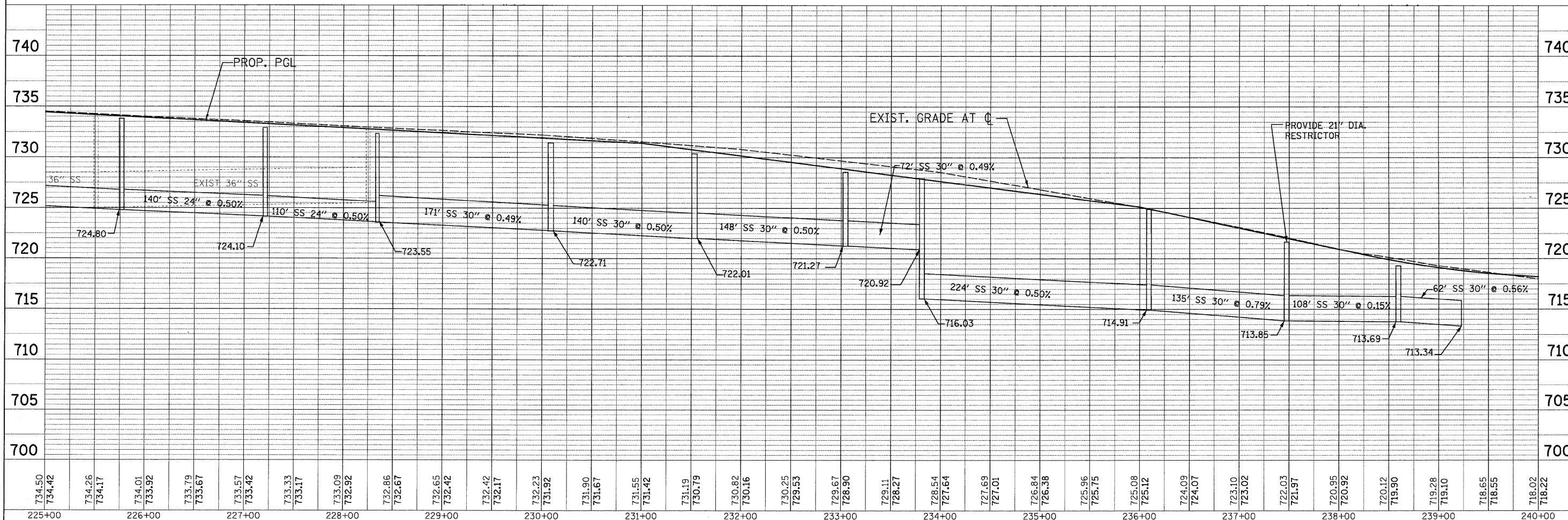
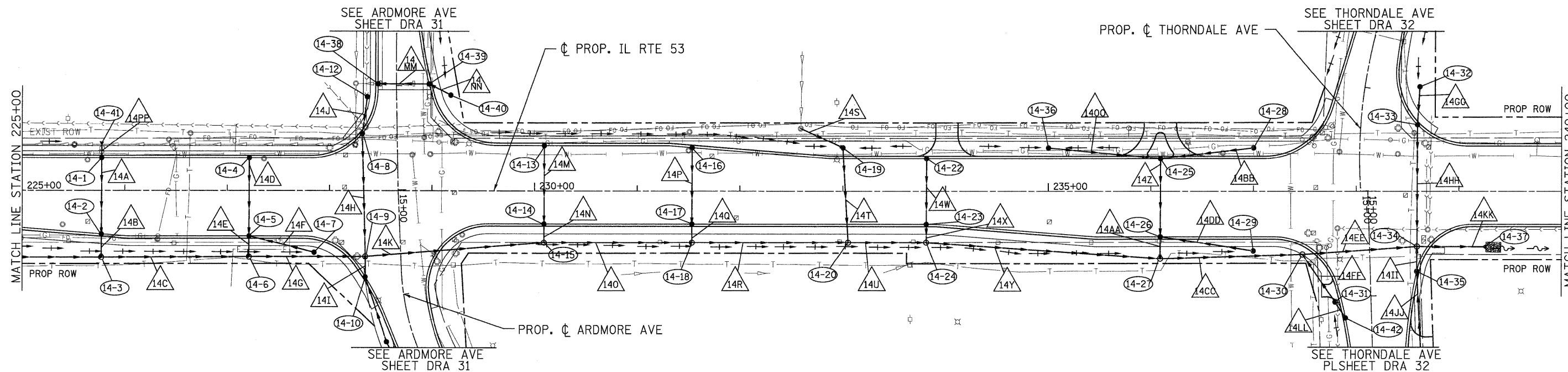


PLAN	SURVEYED	DATE
	PLOTTED	
	CHECKED	
	BY	
	NO.	
	STRUCTURE NOTATIONS	
	DATE	

PROFILE	SURVEYED	DATE
	PLOTTED	
	CHECKED	
	BY	
	NO.	
	STRUCTURE NOTATIONS	
	DATE	



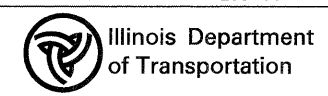
734.50 734.42	734.26 734.17	734.01 733.92	733.79 733.67	733.57 733.42	733.33 733.17	733.09 732.92	732.86 732.67	732.65 732.42	732.42 732.17	732.23 731.92	731.90 731.67	731.55 731.42	731.19 730.79	730.82 730.16	730.25 729.53	729.67 728.90	729.11 728.27	728.54 727.64	727.69 727.01	726.84 726.38	725.96 725.75	725.08 725.12	724.09 724.07	723.10 723.02	722.03 721.97	720.95 720.92	720.12 719.90	719.28 719.10	718.65 718.55	718.02 718.22	
225+00	226+00	227+00	228+00	229+00	230+00	231+00	232+00	233+00	234+00	235+00	236+00	237+00	238+00	239+00	240+00																

PATRICK ENGINEERING INC.
4570 VARSITY DRIVE
LISLE, IL 60532
patrickengineering.com

USER NAME = ckerster@lisle.ri
PLOT CONFIG = PDF@Grey-Large.plt
PLOT SCALE = 1:50
PLOT DATE = 12/3/2010 1:28:37 PM

DESIGNED - D.DOERFLER
DRAWN - D.DOERFLER
CHECKED - A.JAMES
DATE - 12/3/2010

REVISED -
REVISED -
REVISED -
REVISED -



**ILLINOIS ROUTE 53
DRAINAGE AND UTILITIES PLAN AND PROFILE**

SCALE: 1"=50' SHEET NO. DRA-22 OF 36 STA. 225+00 TO STA. 240+00

F.A.U. RTE. 2578	SECTION 532B	COUNTY	TOTAL SHEETS 781	SHEET NO. 277
FED. ROAD DIST. NO. ILLINOIS FED. AID PROJECT		CONTRACT NO. 60477		

G:\D07\9356.A0 (LISLE)\Drawings\CADD Sheets\019139797-ht-drain.277.dgn