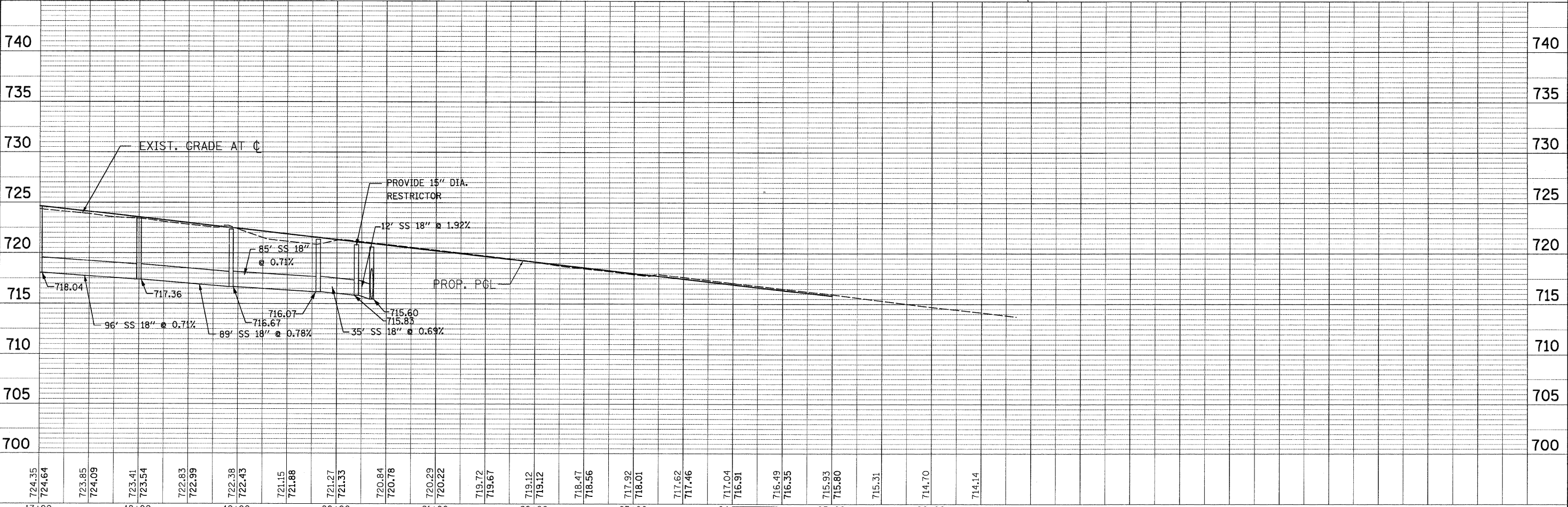
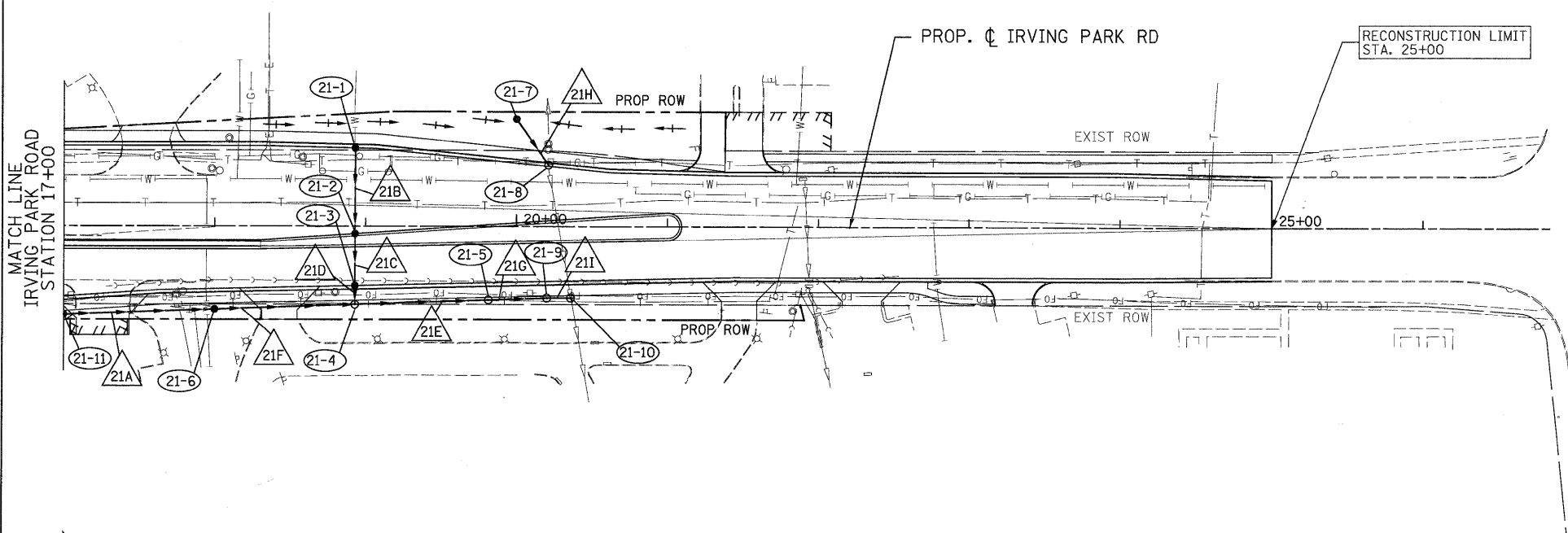




PLAN	REVISIONS	DATE
NO.	BY	
NO.	BY	
NO.	BY	
NO.	BY	
NO.	BY	
NO.	BY	
NO.	BY	
NO.	BY	
NO.	BY	

PROFILE	REVISIONS	DATE
NO.	BY	
NO.	BY	
NO.	BY	
NO.	BY	
NO.	BY	
NO.	BY	
NO.	BY	
NO.	BY	
NO.	BY	



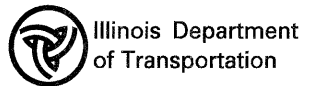
724.35 724.64	723.85 724.09	723.41 723.54	722.83 722.99	722.38 722.43	721.15 721.88	721.27 721.33	720.84 720.78	720.29 720.22	719.72 719.67	719.12 719.12	718.47 718.56	717.92 718.01	717.62 717.46	717.04 716.91	716.49 716.35	715.93 715.80	715.31	714.70	714.14
17+00	18+00	19+00	20+00	21+00	22+00	23+00	24+00	25+00	26+00										

PATRICK ENGINEERING INC.
4970 VARSITY DRIVE
LISLE, IL 60532
patrickengineering.com

USER NAME = akersten(Lisle,Il)
PLOT CONFIG = PDF(Gray, Large).plt
PLOT SCALE = 1:50
PLOT DATE = 12/3/2010 1:07:10 PM

DESIGNED - D.DOERFLER
DRAWN - D.DOERFLER
CHECKED - A.JAMES
DATE - 12/3/2010

REVISED -
REVISED -
REVISED -
REVISED -



**IRVING PARK ROAD
DRAINAGE AND UTILITIES PLAN AND PROFILE**

SCALE: 1"=50' SHEET NO. DRA-29 OF 36 STA. 17+00 TO STA. 24+45

F.A.U. RTE.	SECTION	COUNTY	TOTAL SHEETS	SHEET NO.
2578	532B	DUPAGE	781	284
FED. ROAD DIST. NO.			ILLINOIS FED. AID PROJECT	
			CONTRACT NO. 60477	

G:\DOT\9356_A0_(LISLE)\Drawings\CADD Sheets\019139797-shd-drain_284.dgn