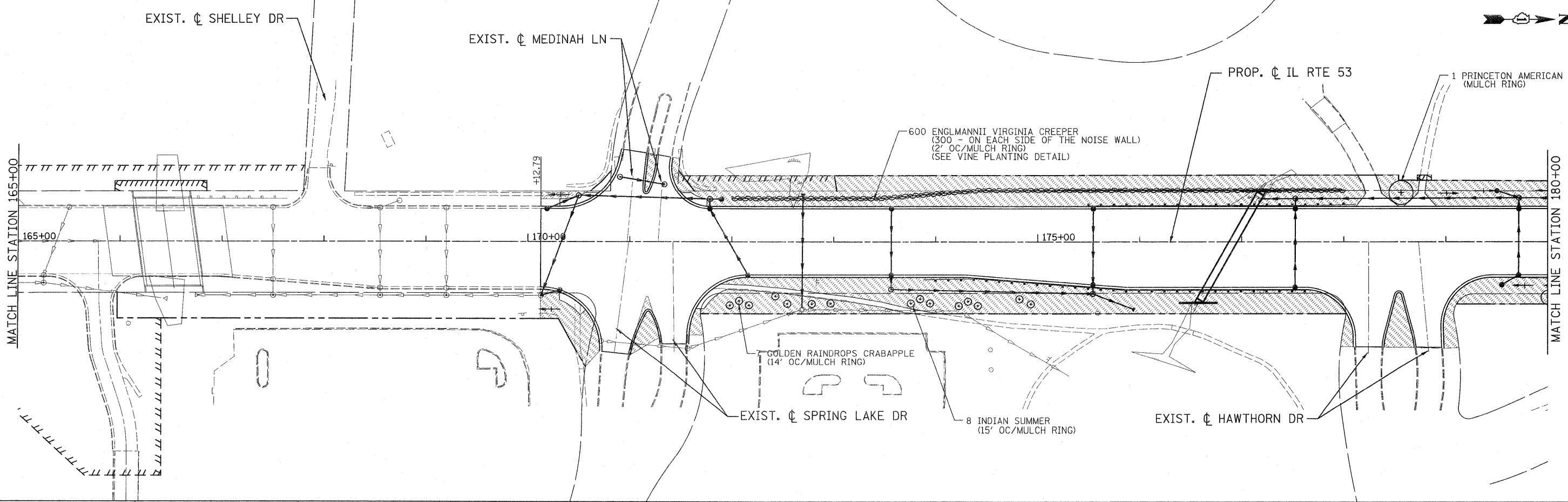
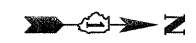


LEGEND:

	TOPSOIL FURNISH AND PLACE, 4" SODDING, SALT TOLERANT NITROGEN AND POTASSIUM FERTILIZER NUTRIENT		TOPSOIL FURNISH AND PLACE, 8" SEEDING, CLASS 4 EROSION CONTROL BLANKET (ADJACENT TO WETLANDS)
	TOPSOIL FURNISH AND PLACE, 24" SEEDING, CLASS 2A NITROGEN AND POTASSIUM FERTILIZER NUTRIENT EROSION CONTROL BLANKET		TOPSOIL FURNISH AND PLACE, 12" COMPOST FURNISH AND PLACE, 2" (NOISE WALL LOCATIONS, SEE VINE PLANTING DETAIL)
	TOPSOIL FURNISH AND PLACE, 6" SEEDING, CLASS 4 EROSION CONTROL BLANKET		

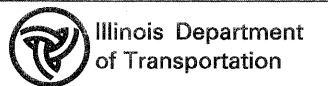


PATRICK ENGINEERING INC.
4970 VARSITY DRIVE
LISLE, IL 60532
patrickengineering.com

USER NAME = ckerstan@lisle.RI
PLOT CONFIG = PDF(Grey, Large).plt
PLOT SCALE = 1/600
PLOT DATE = 1/25/2011

DESIGNED - D.DOERFLER
DRAWN - J.MACKE
CHECKED - A.JAMES
DATE - 01/31/2011

REVISED -
REVISED -
REVISED -
REVISED -



**ILLINOIS ROUTE 53
LANDSCAPING DETAILS**

SCALE: 1"=50' SHEET LCPE-5 OF 13 STA. 150+00 TO STA. 180+00

F.A.U. RTE.	SECTION	COUNTY	TOTAL SHEETS	SHEET NO.
2578	532B	DUPAGE	781	340
FED. ROAD DIST. NO.			ILLINOIS FED. AID PROJECT	

CONTRACT NO. 60477

Q:\100T\9356.A0L\1153\Drawings\CADD Sheets\019139797-shd-Indscp_340.dgn