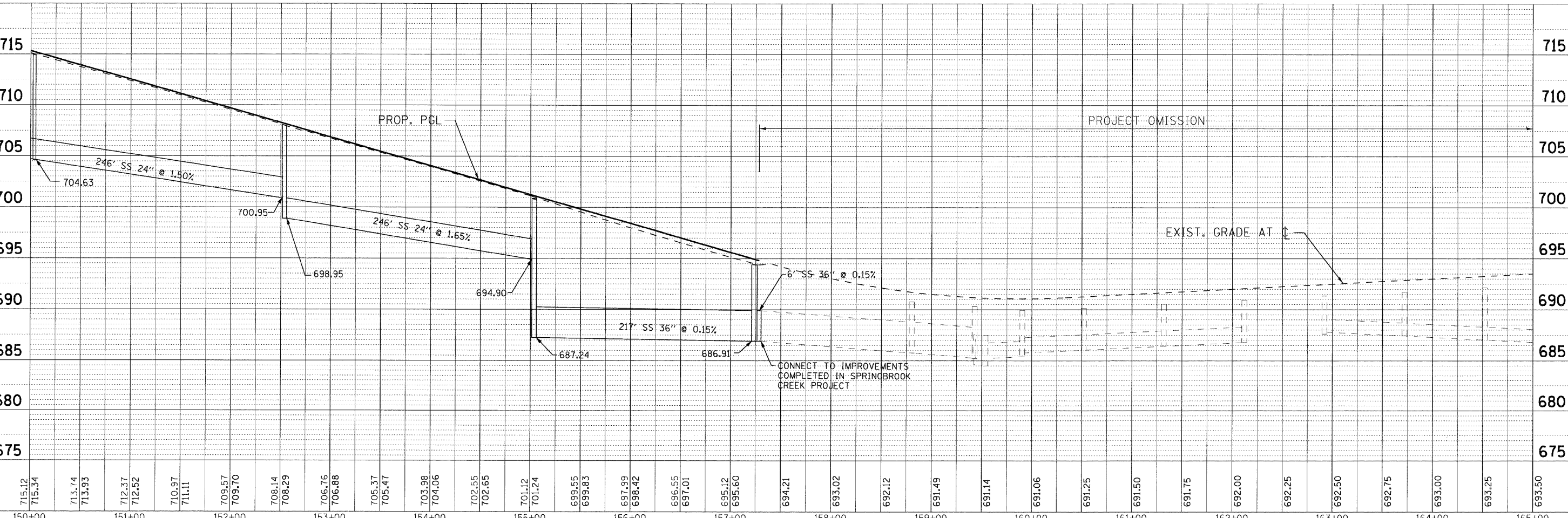
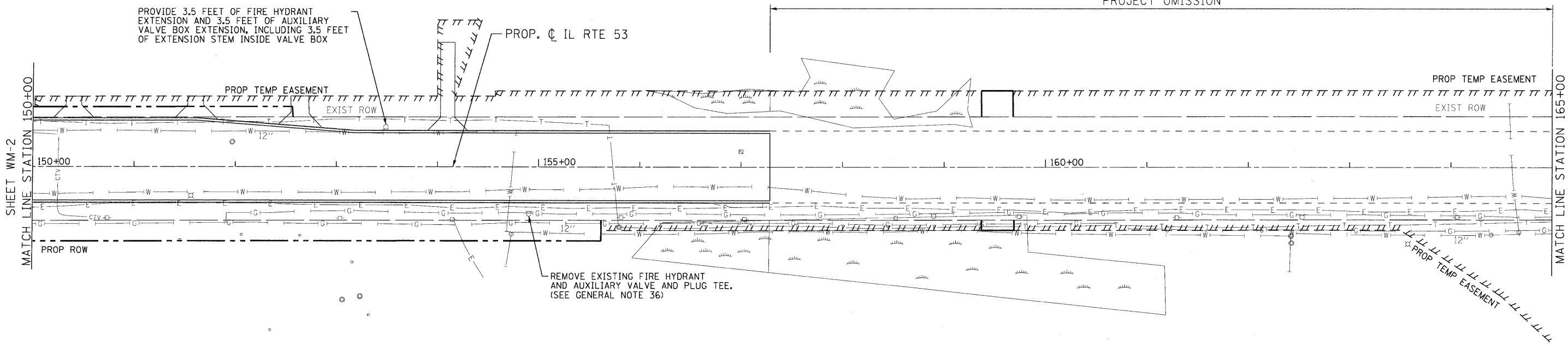


PROJECT OMISSION



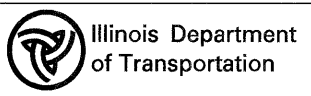
PLAN	DATE
NO.	BY
NO.	DATE
NO.	BY
NO.	DATE

PROFILE	DATE
NO.	BY
NO.	DATE
NO.	BY
NO.	DATE

715.12	715.34	713.74	713.93	712.37	712.52	710.97	711.11	709.57	709.70	708.14	708.29	706.76	706.88	705.37	705.47	703.98	704.06	702.55	702.65	701.12	701.24	699.55	699.83	697.99	698.42	696.55	697.01	695.12	695.60	694.21	693.02	692.12	691.49	691.14	691.06	691.25	691.50	691.75	692.00	692.25	692.50	692.75	693.00	693.25	693.50
150+00	151+00	152+00	153+00	154+00	155+00	156+00	157+00	158+00	159+00	160+00	161+00	162+00	163+00	164+00	165+00																														



USER NAME = (username)	DESIGNED - SMV	REVISED - 8-27-10 VILLAGE REVIEW
PLOT CONFIG = PDF22X34.plt	DRAWN - UKB	REVISED -
PLOT SCALE = 1:50	CHECKED - SMV	REVISED -
PLOT DATE = 11/24/2010 8:35:12 AM	DATE - 7-30-2010	REVISED -



ILLINOIS ROUTE 53	
WATER AND SEWER REPLACEMENT PLAN AND PROFILE	
SCALE: 1"=50'	SHEET NO. WM-4 OF 18
STA. 150+00	TO STA. 165+00

F.A.U. RTE. 2578	SECTION 532B	COUNTY DUPAGE	TOTAL SHEETS 781	SHEET NO. 351
FED. ROAD DIST. NO. ILLINOIS FED. AID PROJECT			CONTRACT NO. 60477	

H:\Crestal Lake\ITASV\10547-Rt 53 W and S\CAD\DRAWINGS\DWGS\B&W-WM-PP-sht.264.dgn