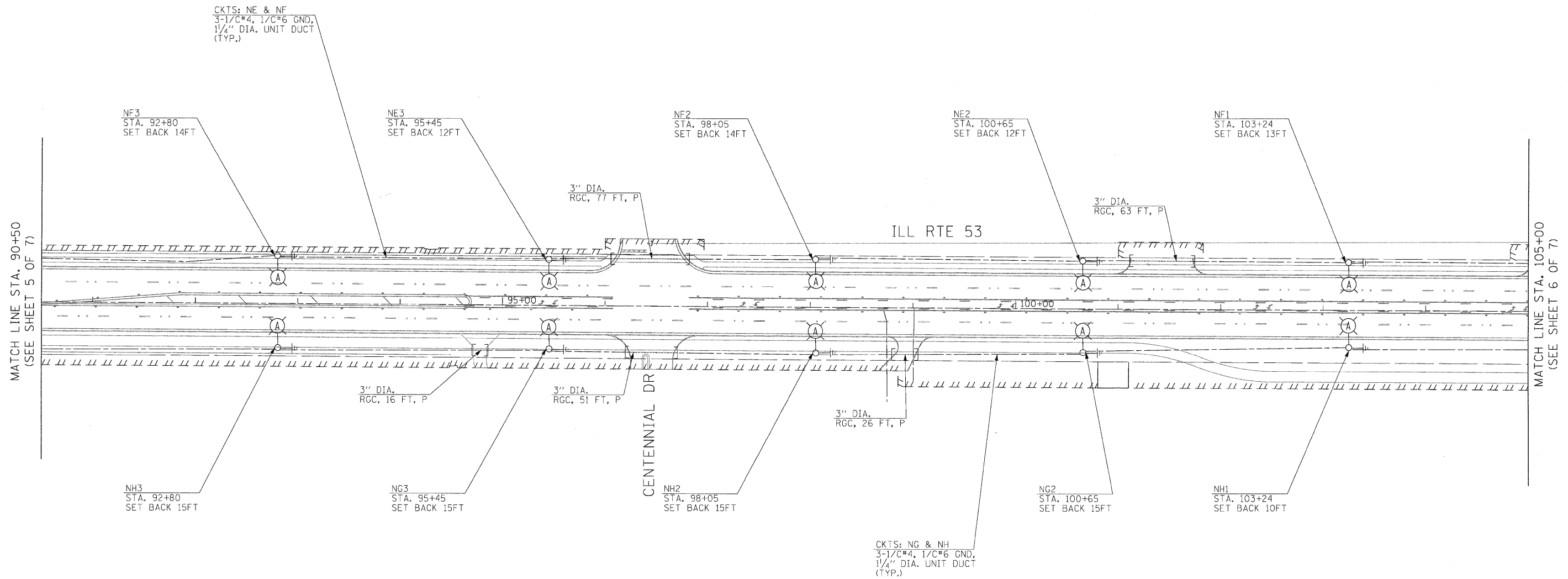
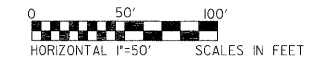
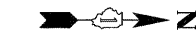


NOTES:

1. ALL LIGHT POLE SETBACKS SHOWN ARE MEASURED FROM THE BACK OF CURB, UNLESS STATED OTHERWISE. IF THERE IS NO CURB, THE SETBACK WILL BE MEASURED FROM THE EDGE OF TRAVELLED PAVEMENT.
2. RESTORATION OF WORK AREA - RESTORATION OF LIGHTING WORK AREA SHALL BE INCIDENTAL TO THE RELATED PAY ITEM SUCH AS FOUNDATION, CONDUIT, HANDHOLE, ETC. AND NO EXTRA COMPENSATION SHALL BE ALLOWED. ALL ROADWAY SURFACES SUCH AS SHOULDERS, MEDIANS, SIDEWALKS, PAVEMENT, ETC. SHALL BE REPLACED IN KIND. ALL DAMAGE TO MOWED LAWNS SHALL BE REPLACED WITH AN APPROVED SOD AND ALL DAMAGE TO UNMOWED FIELD, SHALL BE SEEDED IN ACCORDANCE WITH STANDARD SPECIFICATIONS 252 AND 250 RESPECTIVELY.
3. THE CONTRACTOR SHALL CONNECT ELECTRIC SERVICE CABLES FROM COMED SERVICE POLE TO LIGHTING CONTROLLER. CONTRACTOR SHALL COORDINATE SERVICE INSTALLATION WITH COMED AS SOON AS POSSIBLE TO AVOID ANY DELAYS.



ga GANDHI AND ASSOCIATES, INC.
ENGINEERS AND PLANNERS
6035 N. NORTHWEST HIGHWAY
SUITE 306
CHICAGO, ILLINOIS 60631 TEL.(773)774-5910

FILE NAME =	USER NAME = .GAL	DESIGNED - PKG	REVISED -	STATE OF ILLINOIS DEPARTMENT OF TRANSPORTATION	PROPOSED LIGHTING PLAN (SHEET 5 OF 7) ILL. RTE. 53 FROM MITCHELL CT. TO US RTE. 20 (LAKE ST.)			F.A.P. RTE.	SECTION	COUNTY	TOTAL SHEETS	SHEET NO.	
#FILEL#	PLOT SCALE = 1"=50'	DRAWN - MAA, SHM	REVISED -					2578	532B	DuPage	781	560	
	PLOT DATE = 11/24/2010	CHECKED - PKG	REVISED -		SCALE: 1"= 50'			SHEET NO. OF SHEETS		STA.	TO STA.	FED. ROAD DIST. NO. 1 [ILLINOIS] FED. AID PROJECT	
		DATE -	REVISED -					CONTRACT NO. 60477					