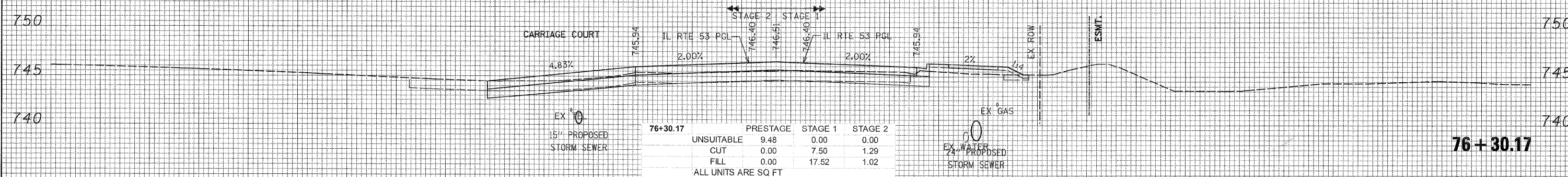
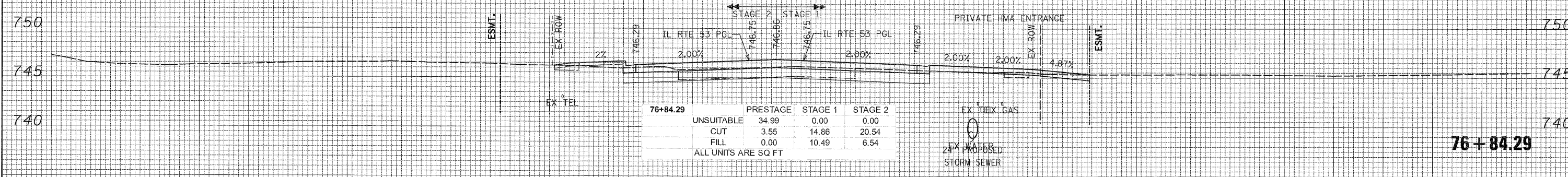
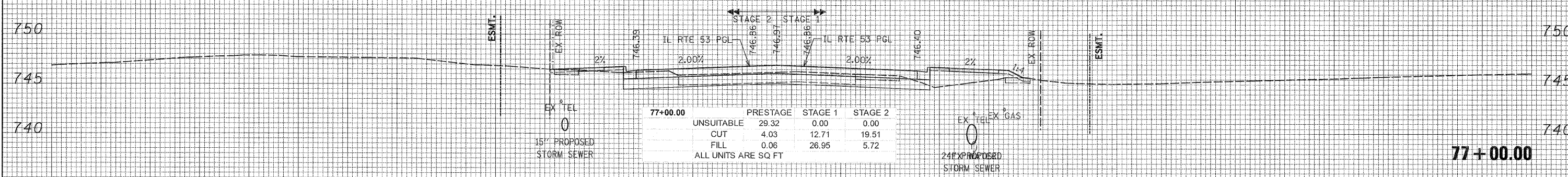


150 140 130 120 110 100 90 80 70 60 50 40 30 20 10 0 10 20 30 40 50 60 70 80 90 100 110 120 130 140 150



DATE
BY
SURVEYED
DRAWN
CHECKED
NO. OF SHEETS
DATE
BY
SURVEYED
DRAWN
CHECKED
NO. OF SHEETS

DATE
BY
SURVEYED
DRAWN
CHECKED
NO. OF SHEETS
DATE
BY
SURVEYED
DRAWN
CHECKED
NO. OF SHEETS

150 140 130 120 110 100 90 80 70 60 50 40 30 20 10 0 10 20 30 40 50 60 70 80 90 100 110 120 130 140 150

PATRICK ENGINEERING INC.
4970 VARSITY DRIVE
LISLE, IL 60532
patrickengineering.com

USER NAME - ckersten@lisle.ri
PLOT SCALE = 10,0000' / IN.
PLOT DATE = 1/27/2011

DESIGNED -
DRAWN -
CHECKED -
DATE - 01/31/2011

REVISED -
REVISED -
REVISED -
REVISED -

**STATE OF ILLINOIS
DEPARTMENT OF TRANSPORTATION**

**ILLINOIS ROUTE 53
CROSS SECTIONS**

SCALE: 1"=10' HORIZ.
1"=5' VERT.

SHEET NO. STA. 76+30.17 TO STA. 77+00.00

F.A.U. RTE.	SECTION	COUNTY	TOTAL SHEETS	SHEET NO.
2578	532B	DUPAGE	781	678

CONTRACT NO. 60477
ILLINOIS FED. AID PROJECT

Q:\DOT\9356_A0_(IL53)\Drawings\CADD Sheets\019139797-sht-xsshT.657-748.dgn