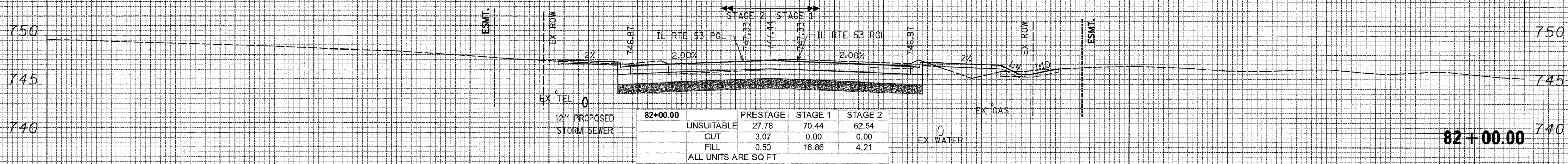
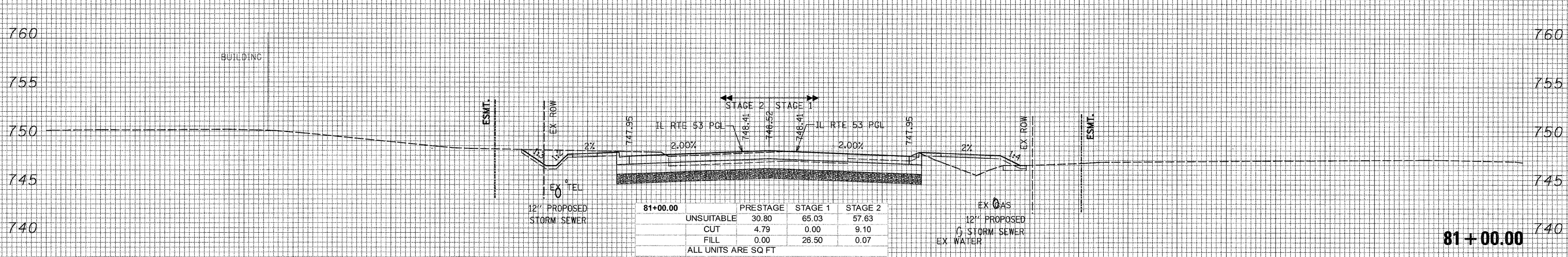
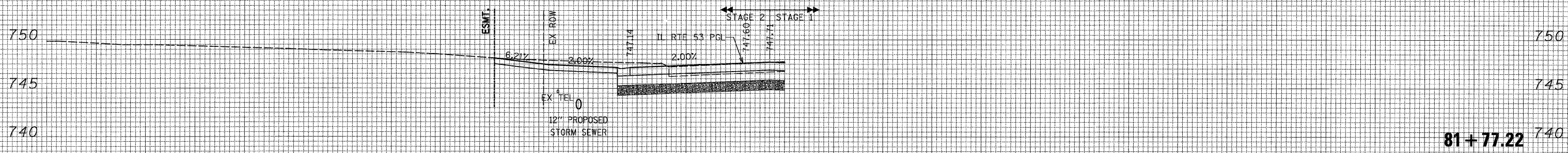


150 140 130 120 110 100 90 80 70 60 50 40 30 20 10 0 10 20 30 40 50 60 70 80 90 100 110 120 130 140 150

DATE	
BY	
SURVEYED	
PLOTTED	
NOTE BOOK	
AREAS CHECKED	



82+00.00	PRESTAGE	STAGE 1	STAGE 2
UNSUITABLE	27.78	70.44	62.54
CUT	3.07	0.00	0.00
FILL	0.50	16.86	4.21
ALL UNITS ARE SQ FT			



81+00.00	PRESTAGE	STAGE 1	STAGE 2
UNSUITABLE	30.80	65.03	57.63
CUT	4.79	0.00	9.10
FILL	0.00	26.50	0.07
ALL UNITS ARE SQ FT			

DATE	
BY	
SURVEYED	
PLOTTED	
NOTE BOOK	
AREAS CHECKED	

150 140 130 120 110 100 90 80 70 60 50 40 30 20 10 0 10 20 30 40 50 60 70 80 90 100 110 120 130 140 150

PATRICK ENGINEERING INC.
4970 VARSITY DRIVE
LISLE, IL 60532
patrickengineering.com

USER NAME = tkoppen(Rdw-Lisle)
PLOT SCALE = 10.0000' / IN.
PLOT DATE = 12/3/2010

DESIGNED -
DRAWN -
CHECKED -
DATE - 12/3/2010

REVISED -
REVISED -
REVISED -
REVISED -

**STATE OF ILLINOIS
DEPARTMENT OF TRANSPORTATION**

**ILLINOIS ROUTE 53
CROSS SECTIONS**

SCALE: 1"=10' HORIZ. VERT. SHEET NO. STA. 81+00.00 TO STA. 82+00.00

F.A.U. RTE.	SECTION	COUNTY	TOTAL SHEETS	SHEET NO.
2578	532B	DUPAGE	781	682
FED. ROAD DIST. NO. [ILLINOIS] FED. AID PROJECT			CONTRACT NO. 60477	

G:\1001\9356.A0\01.53\Drawings\CADD Sheets\019139797-ht-xsh.t.657-748.dgn