

STATE OF ILLINOIS
DEPARTMENT OF TRANSPORTATION
DIVISION OF HIGHWAYS

PROPOSED
HIGHWAY PLANS

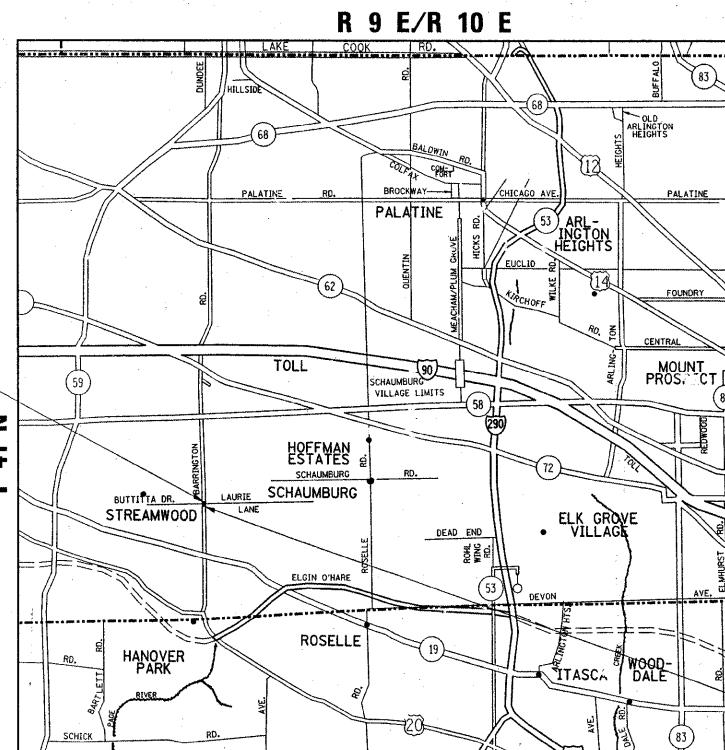
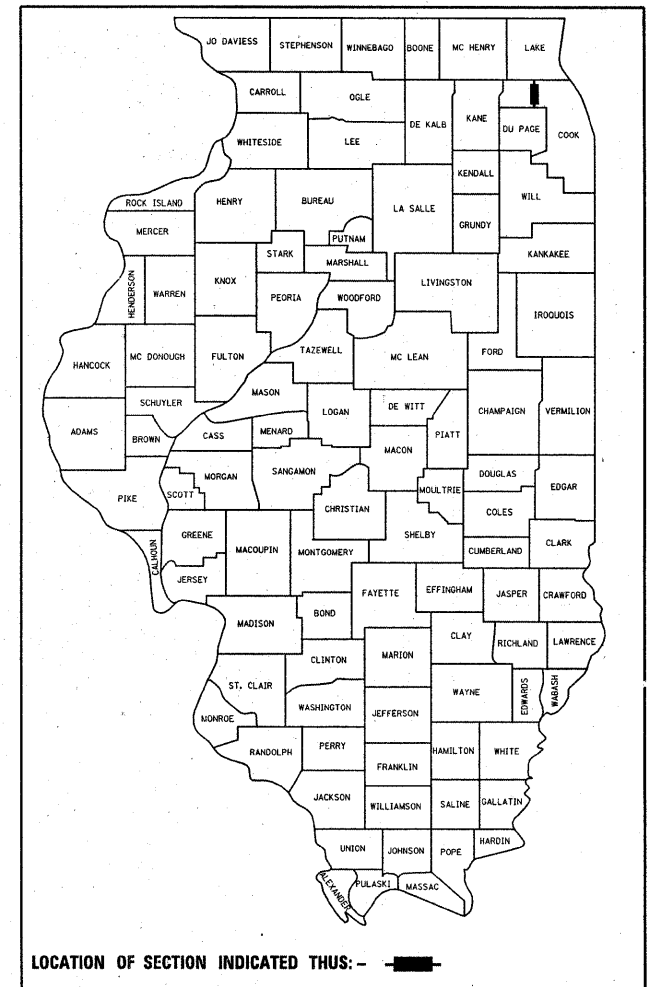
FAP 362/BARRINGTON ROAD
AT BUTTITA DRIVE/LAURIE LANE
SECTION: 0105 N-2
CHANNELIZATION; PEDESTRIAN SIGNALS
PROJECT: CMF-0362(002)
COOK COUNTY
C-91-180-10

F.A.P. RTE.	SECTION	COUNTY	TOTAL SHEETS	SHEET NO.
362	0105 N-2	COOK	41	1
FED. ROAD DIST. NO.	ILLINOIS	CONTRACT NO. 60J09		

D -91-180-10

FOR INDEX OF SHEETS, SEE SHEET NO. 2

PROJECT IS LOCATED IN THE
VILLAGES OF STREAMWOOD
AND HANOVER PARK

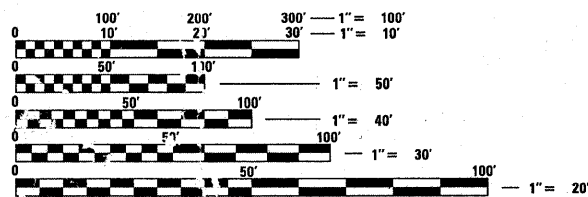


TRAFFIC DATA

2006 ADT = 34,200
POSTED SPEED LIMIT = 50 MPH

PROJECT BEGINS
STA. 97+00

PROJECT ENDS
STA. 106+00



FULL SIZE PLANS HAVE BEEN PREPARED USING STANDARD ENGINEERING SCALES. REDUCED SIZED PLANS WILL NOT CONFORM TO STANDARD SCALES. IN MAKING MEASUREMENTS ON REDUCED PLANS, THE ABOVE SCALES MAY BE USED.

J.U.L.I.E.
JOINT UTILITY LOCATION INFORMATION FOR EXCAVATION
1-800-892-0123
OR 811

PROJECT ENGINEER KARI SMITH (847) 705-4437
PROJECT MANAGER KEN ENG (847) 705-4247

GROSS AND NET LENGTH OF IMPROVEMENT = 900 LINEAL FEET = 0.17 MILE

CONTRACT NO. 60J09

STATE OF ILLINOIS
DEPARTMENT OF TRANSPORTATION
DIVISION OF HIGHWAYS

SUBMITTED December 15, 2010

Diane M. O'Keefe as
DEPUTY DIRECTOR OF HIGHWAYS, REGION ENGINEER

February 4, 2011
Scott E. Stitt, P.E.
acting ENGINEER OF DESIGN AND ENVIRONMENT

February 4, 2011
Christine M. Reed
DIRECTOR OF HIGHWAYS, CHIEF ENGINEER

PRINTED BY THE AUTHORITY
OF THE STATE OF ILLINOIS