






**PROJECT BEGINS  
STA. 97 + 00**

**PROJECT ENDS  
STA. 106 + 00**

**LEGEND FOR EROSION CONTROL NOTES**

-  PERIMETER EROSION BARRIER
-  DITCH CHECK
-  SWALE
-  DITCH
-  INLET FILTER

**NOTES:**

1. THE CONTRACTOR SHALL PROVIDE AND MAINTAIN INLET FILTERS AT ALL PROPOSED DRAINAGE STRUCTURES AND AT OTHER LOCATIONS DIRECTED BY THE ENGINEER AND / OR SHOWN ON THE PLANS. INLET PROTECTION SHALL BE PLACED IMMEDIATELY AFTER THE AREA INVOLVED HAS BEEN DISTURBED.
2. ALL EROSION CONTROL MEASURES SHALL BE IN ACCORDANCE WITH THE REQUIREMENTS OF THE STANDARD SPECIFICATION AND THE APPLICABLE STATE STANDARDS FOR THE ENTIRE DURATION OF THE CONTRACT OR UNTIL SUCH A TIME AS DIRECTED BY THE ENGINEER.
3. THE QUANTITIES SHOWN SURROUND FOR TEMPORARY DITCH CHECKS AND INLET AND PIPE PROTECTION ARE MEASURED AS EACH, REGARDLESS OF TYPE OR CONFIGURATION USED.
4. THE CONTRACTOR SHALL SURROUND ALL EARTH STOCKPILES WITH SILT FENCE AND SHALL BE PAID FOR AS PERIMETER EROSION BARRIER, EROSION CONTROL MEASURES SHALL BE INSPECTED BY THE CONTRACTOR AND ENGINEER WITHIN 24 HOURS OR ANY STORM EXCEEDING 0.5 INCH OF PRECIPITATION.
5. THE CONTRACTOR SHALL TAKE ALL PRECAUTIONS TO PREVENT POLLUTION OF STORM WATER AND SHALL FOLLOW IEPA & IDOT CONSTRUCTION MEMORANDUM NO. 95-60.
6. ALL ADJACENT STREETS MUST BE KEPT CLEAR OF DEBRIS, INSPECTED DAILY AND CLEANED WHEN NECESSARY.

FILE NAME =	USER NAME = guillaumefp	DESIGNED -	REVISED -	<b>STATE OF ILLINOIS DEPARTMENT OF TRANSPORTATION</b>	<b>BARRINGTON ROAD AT BUTTITTA DR. EROSION CONTROL PLAN</b>	F.A.P. RTE.	SECTION	COUNTY	TOTAL SHEETS	SHEET NO.	
et:\pw\work\p\dot\guillaumefp\dms93541\p	33508-sht-ero.dgn	DRAWN -	REVISED -			362	0105N-2	COOK	41	8	
	PLOT SCALE = 50.0000' / IN.	CHECKED -	REVISED -			CONTRACT NO. 60J09					
	PLOT DATE = 12/16/2010	DATE -	REVISED -			ILLINOIS FED. AID PROJECT					
					SCALE: 1"=50'	SHEET NO.	OF	SHEETS	STA. 97+00	TO STA. 106+00	