

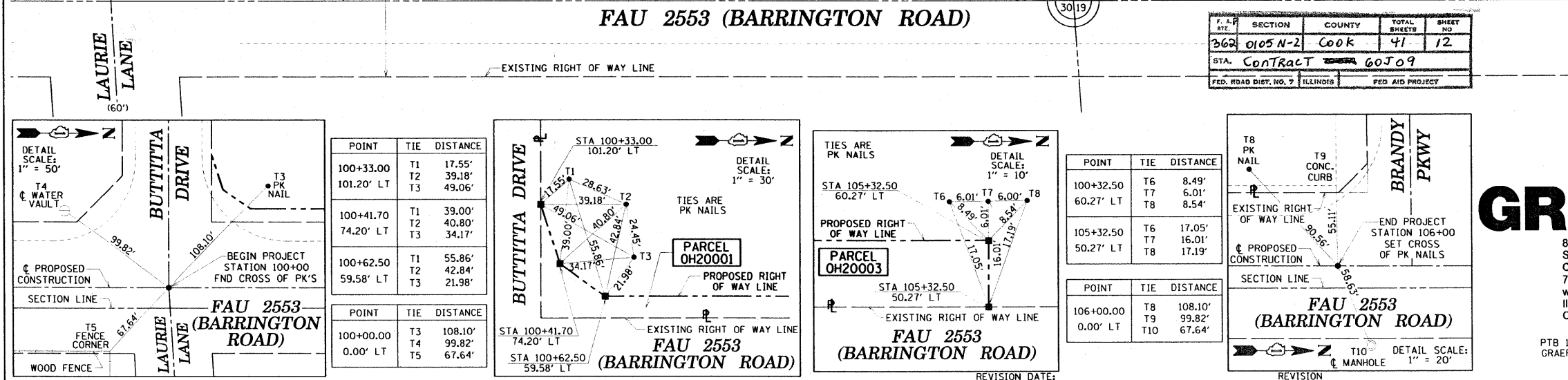
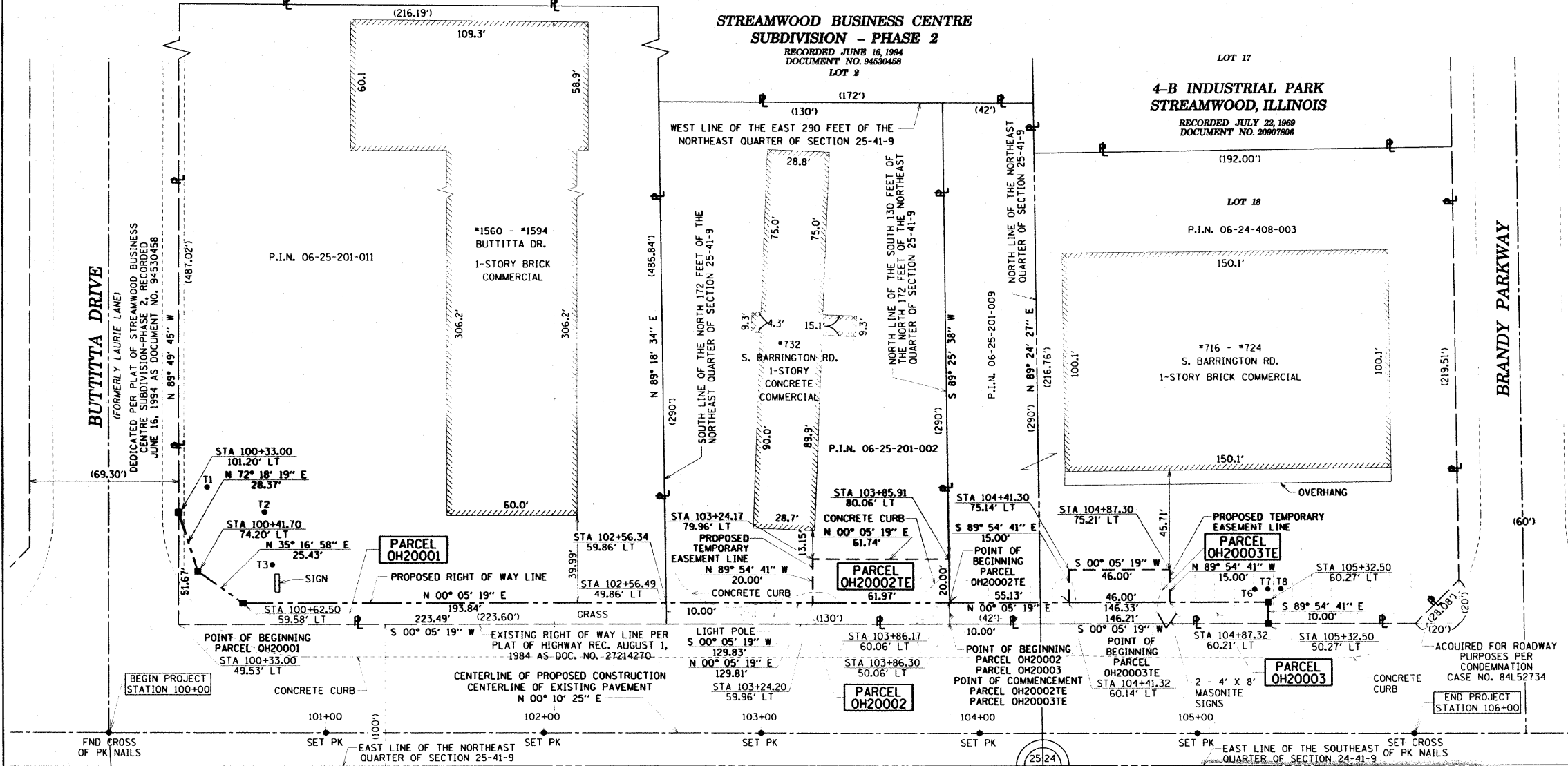
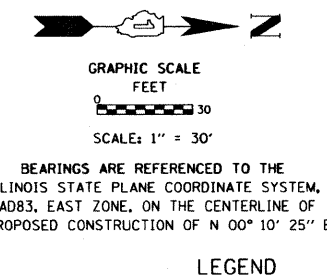
PART OF THE EAST HALF OF SECTION 24 AND THE EAST HALF OF SECTION 25, TWP. 41 N., R. 9 E. OF THE 3RD. P.M., IN COOK COUNTY, ILLINOIS.

PARCEL NUMBER	OWNER	TOTAL HOLDINGS ACRES	PART TAKEN ACRES	AREA IN EXISTING R.O.W. ACRES	REMAINDER AREA ACRES	EASEMENT ACRES	EASEMENT AREA SQUARE FEET	EASEMENT PURPOSE	PERMANENT INDEX NUMBER	PROPERTY ACQUIRED BY
OH20001	HARRIS, N.A.	2.455	0.060		2.395				06-25-201-011	
OH20002	SPIRIT OF AMERICA (STREAMWOOD) INC.	0.717	0.030		0.687	0.028	1,237	CONSTRUCTION	06-25-201-002	
OH20002TE										
OH20003	NORTH STAR TRUST COMPANY	1.188	0.034		1.154	0.016	690	CONSTRUCTION	06-25-201-009	
OH20003TE										

GROUND COORDINATES ON THE CROSS OF PK NAILS AT THE BEGIN PROJECT @ STATION 100+00+00.00 HAVE A VALUE OF 1,948,525.457 NORTH - 1,035,526.900 EAST AND ARE BASED ON THE ILLINOIS STATE PLANE COORDINATE SYSTEM, NAD '83, EAST ZONE


STATION	OFFSET	NORTH	EAST
100+00.00	0.00' LT	1,948,525.457	1,035,526.900
100+33.00	101.20' LT	1,948,558.760	1,035,425.801
100+41.70	74.20' LT	1,948,567.382	1,035,452.826
100+62.50	59.58' LT	1,948,588.137	1,035,467.512
102+56.34	59.86' LT	1,948,781.975	1,035,467.812
103+24.17	79.96' LT	1,948,849.866	1,035,447.917

103+24.20	59.96' LT	1,948,849.835	1,035,467.917
103+85.91	80.06' LT	1,948,911.607	1,035,448.013
103+86.17	60.06' LT	1,948,911.807	1,035,468.013
104+41.30	75.14' LT	1,948,966.982	1,035,453.099
104+41.32	60.14' LT	1,948,966.959	1,035,468.099
104+87.30	75.21' LT	1,949,012.982	1,035,453.170
104+87.32	60.21' LT	1,949,012.959	1,035,468.170
105+32.50	60.27' LT	1,949,058.137	1,035,468.240
105+32.50	50.27' LT	1,949,058.122	1,035,478.240
106+00.00	0.00' LT	1,949,125.454	1,035,528.716



GRAEF
 8501 West Higgins Road
 Suite 280
 Chicago, IL 60631-2801
 773 / 399 0112
 www.graef-usa.com
 Illinois Professional Design Corporation 184-000938
 PTB 138/001 WORK ORDER 31
 GRAEF PROJECT 20063022.31
 MADE BY

PLAT OF HIGHWAYS
 STATE OF ILLINOIS
 DEPARTMENT OF TRANSPORTATION
 FAU 2553 (BARRINGTON ROAD)
 SECTION: AT BUTTITTA DR. COUNTY: COOK
 PROJECT JOB NO.: R-90-009-09
 STATION 100+00 TO STATION 106+00
 SCALE: 1" = 30' SHEET 2 OF 2
 BUREAU OF LAND ACQUISITION
 201 WEST CENTER COURT
 SCHAUMBURG, ILLINOIS 60196



SCANNED

RECEIVED
 SEP 23 2009
 PLATS & LEGALS

Sh 12 of 41