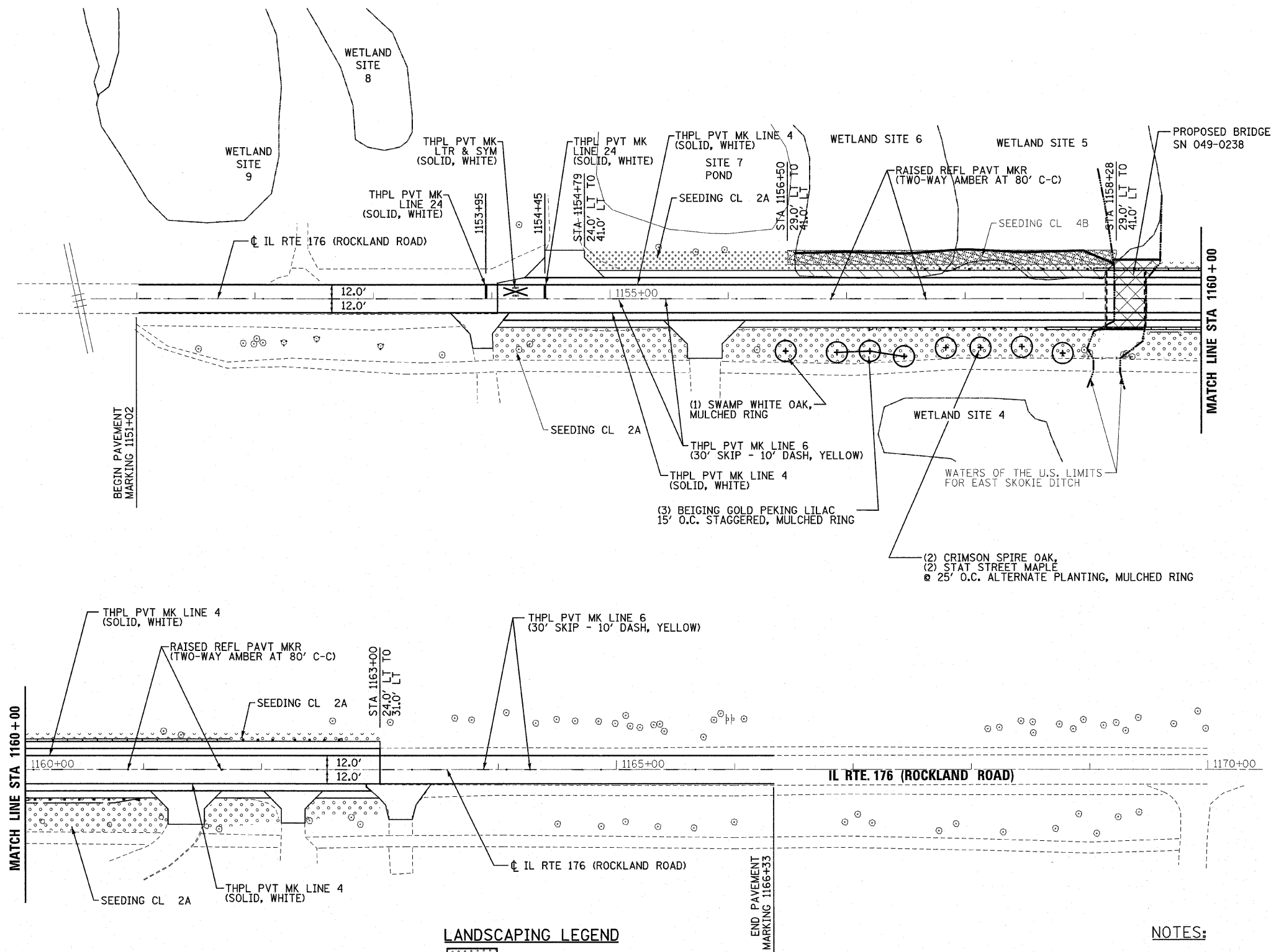





PLAN	DATE
BY	
REVIEWED	
PLOTTED	
ALIGNMENT CHECKED	
NOTE BOOK NO.	
CADD FILE NAME	

PLAN	DATE
BY	
REVIEWED	
PLOTTED	
ALIGNMENT CHECKED	
NOTE BOOK NO.	
CADD FILE NAME	



**LANDSCAPING LEGEND**

-  SEEDING, CLASS 2A
-  SEEDING, CLASS 4B
-  PROPOSED TREE

**NOTES:**

- REFER TO DISTRICT 1 DETAILS "TYPICAL APPLICATIONS RAISED REFLECTIVE PAVEMENT MARKERS (SNOW-PLOW RESISTANT)" AND "TYPICAL PAVEMENT MARKING" FOR ADDITIONAL INFORMATION.

RD160J67-shr-pmk\_01.dgn  
2/1/2011  
2:13:49 PM



DESIGNED	NWS	REVISED	- 2/10/2011
DRAWN	NWS	REVISED	-
CHECKED	RJD	REVISED	-
DATE	JANUARY 3, 2011	REVISED	-

**STATE OF ILLINOIS  
DEPARTMENT OF TRANSPORTATION**

**IL ROUTE 176 OVER EAST SKOKIE DITCH  
PAVEMENT MARKING AND LANDSCAPING PLANS**

SCALE: 1"=50' SHEET NO. 1 OF 1 SHEETS STA. TO STA.

F.A.U. RTE.	SECTION	COUNTY	TOTAL SHEETS	SHEET NO.
1238	C-B-I	LAKE	62	19
CONTRACT NO. 60J67				
ILLINOIS FED. AID PROJECT				