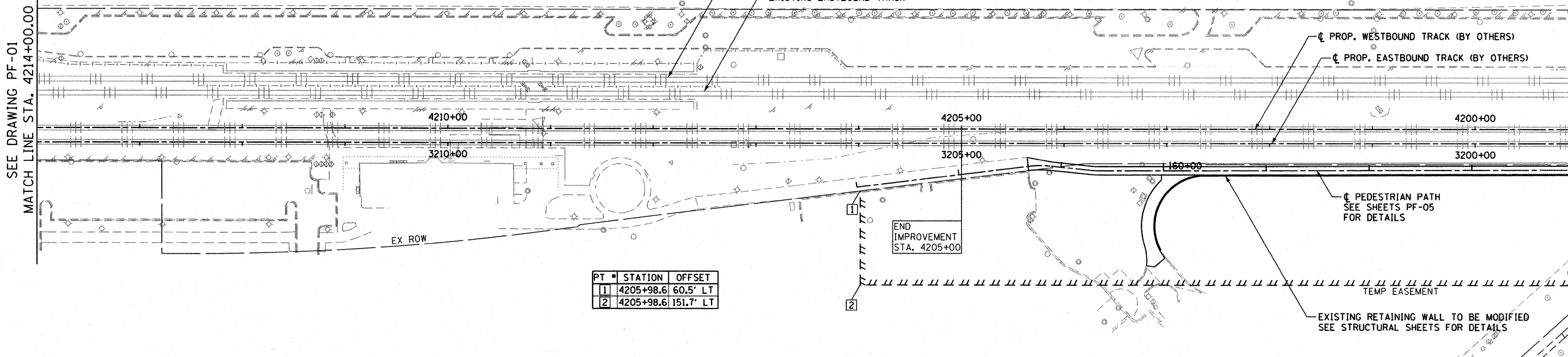
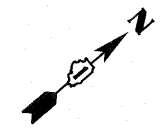


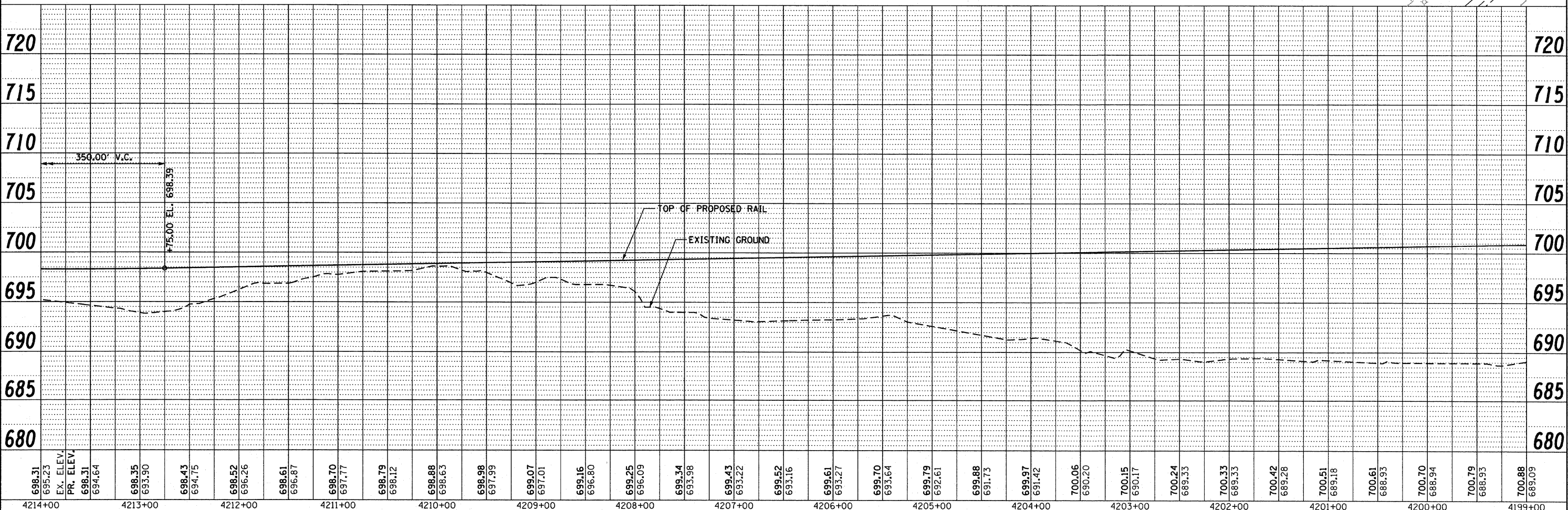
FOR INFORMATION ONLY

ILL. 7 (SOUTHWEST HIGHWAY)

EX ROW



PT	STATION	OFFSET
1	4205+98.6	60.5' LT
2	4205+98.6	151.7' LT



PLAN	SURVEYED	DATE
	PLOTTED	
	GRADES CHECKED	
	ALIGNMENT CHECKED	
	STRUCTURE NOTATIONS CHECKED	
	FILE NAME	
	NO.	

PROFILE	SURVEYED	DATE
	PLOTTED	
	GRADES CHECKED	
	ALIGNMENT CHECKED	
	STRUCTURE NOTATIONS CHECKED	
	FILE NAME	
	NO.	

McDonough Associates Inc.
Engineers / Architects
130 East Randolph Street Chicago, Illinois 60601

FILE NAME = D160K64-SHT-PLNPRF02.dgn	USER NAME = j1otour	DESIGNED - JTF	REVISED -	<p align="center">STATE OF ILLINOIS DEPARTMENT OF TRANSPORTATION</p>	<p align="center">PROPOSED PLAN AND PROFILE</p>				F.A.P. RTE. 330	SECTION 73 R-B	COUNTY COOK	TOTAL SHEETS 136	SHEET NO. 16
PLOT SCALE = 1:50	PLOT DATE = 1/27/2011	DRAWN - JTF	REVISED -		SCALE: 1"=50'	SHEET NO. 2 OF 5 SHEETS	STA. TO STA.	<p align="center">PF-02</p>		<p align="center">CONTRACT NO. 60K64</p>			
		CHECKED - MJT	REVISED -		ILLINOIS FED. AID PROJECT								
		DATE - 12/17/10	REVISED -										