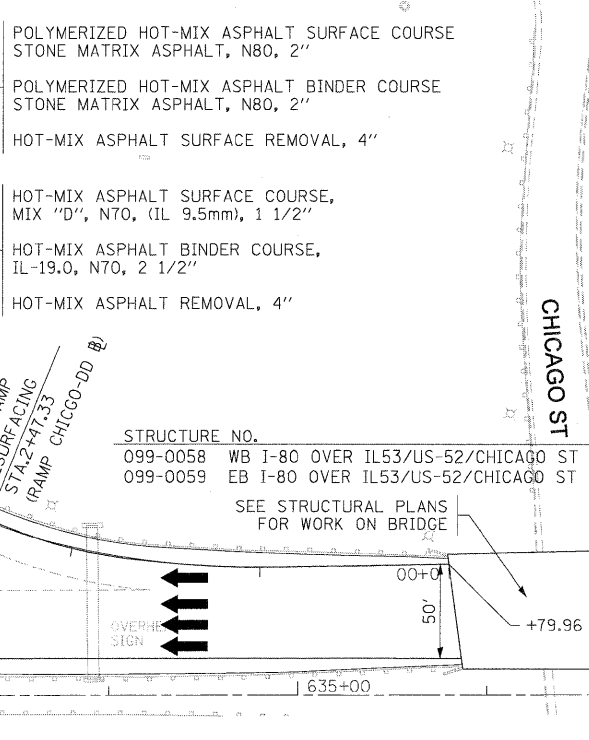
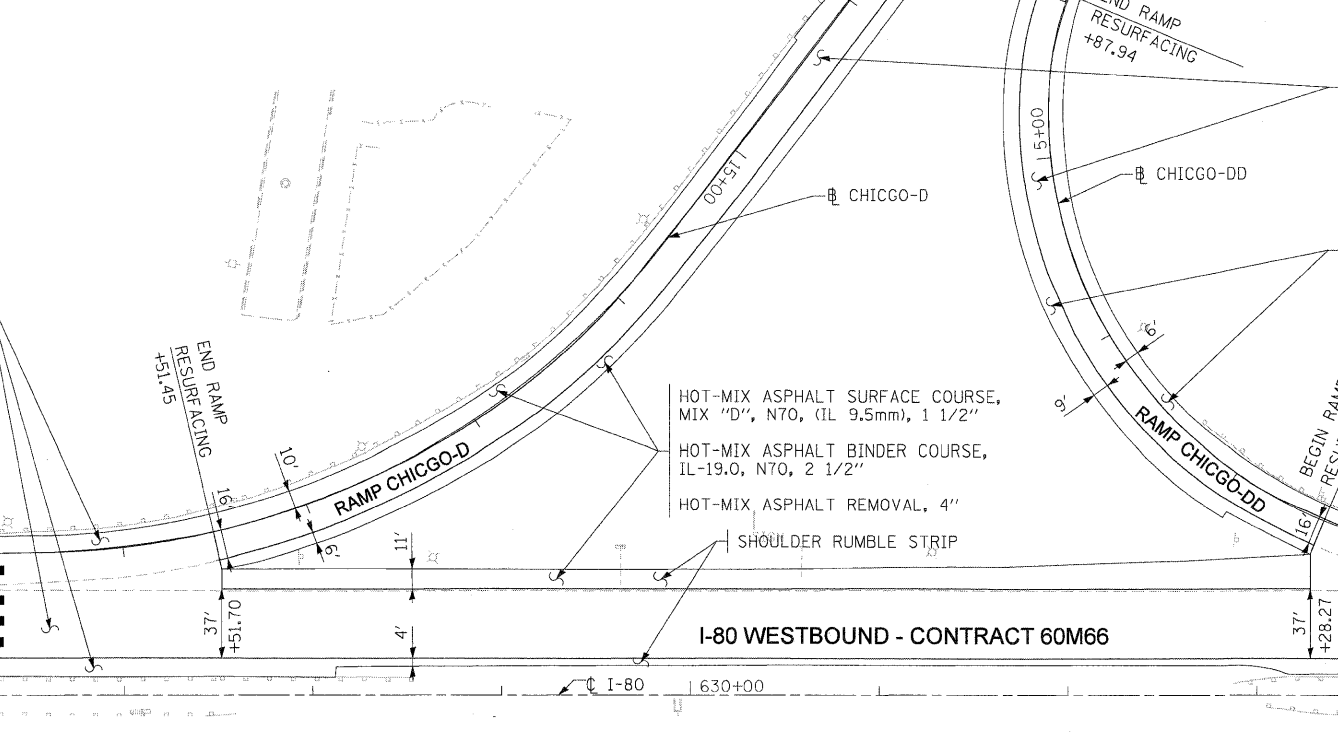
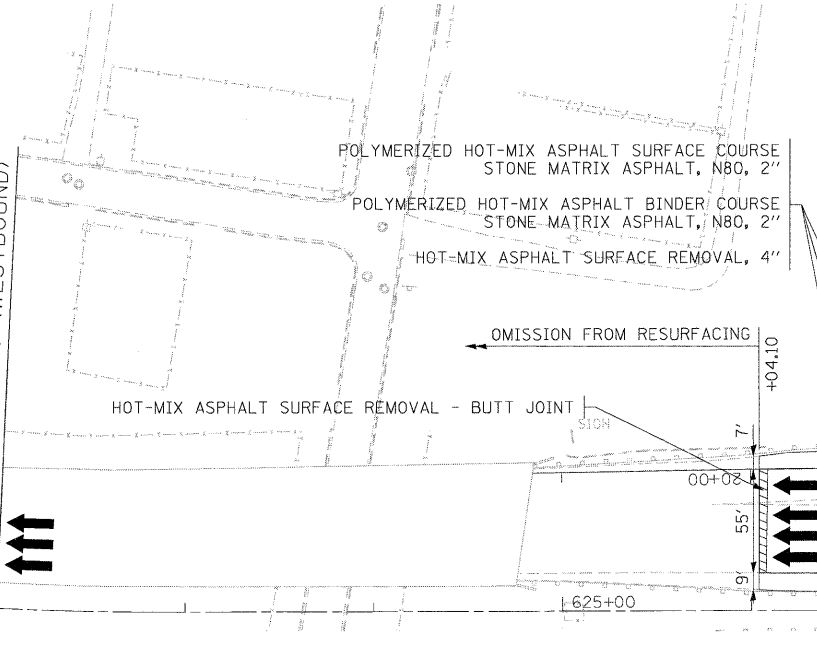


NOTES

1. ALL EASTBOUND WORK IS IN CONTRACT 60M64 AND ALL WESTBOUND WORK IS IN CONTRACT 60M66.
2. REFER TO STANDARD 642001-01 FOR PLACEMENT OF RUMBLE STRIPS.



USER NAME = lsupencheck	DESIGNED - LLS/PMS	REVISED -
PLOT SCALE = 5/8"=1'	DRAWN - LLS/PMS	REVISED -
PLOT DATE = 19-JAN-2011	CHECKED - JAL	REVISED -
	DATE = 11/02/2010	REVISED -

FILE NAME = IP_PWPdms34570\160M65-sht-plan_02.dgn



**STATE OF ILLINOIS
DEPARTMENT OF TRANSPORTATION**

PROPOSED ROADWAY PLANS I-80 MAINLINE		
SCALE: 1"=50'	SHEET NO. 6 OF 18 SHEETS	STA. 622+00 (WB) TO STA. 637+00

F.A.I. RTE.	SECTION	COUNTY	TOTAL SHEETS	SHEET NO.
80	99 (4&4-1) RS-3	WILL	203	20
CONTRACT NO. 60M66				
FED. ROAD DIST. NO. 1 ILLINOIS FED. AID PROJECT				