





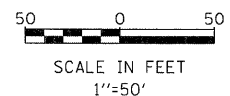
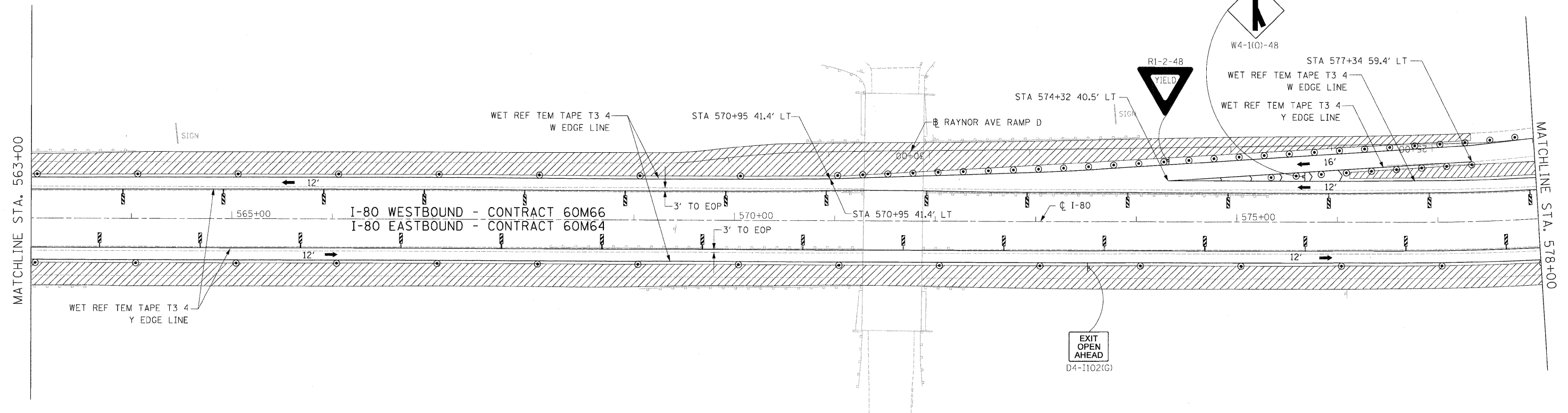


NOTES:

1. ALL I-80 EASTBOUND WORK INCLUDED IN CONTRACT NO. 60M64 AND ALL I-80 WESTBOUND WORK INCLUDED IN CONTRACT NO. 60M66.

LEGEND:

-  TRAFFIC CONTROL SIGN
-  ARROW BOARD
-  TYPE II BARRICADE OR DRUM WITH MONO-DIRECTIONAL STEADY BURNING LIGHT @ 100 FT C-C ALONG ROADWAY (TANGENT), 50 FT CENTERS ALONG TAPERS AND 25 FT CENTERS ALONG RAMP
-  TRAFFIC FLOW
-  WORK ZONE
-  VERTICAL PANEL AT 100' CENTERS



USER NAME = default	DESIGNED - JK	REVISOR -
PLOT SCALE = *SCALE*	DRAWN - JK	REVISOR -
PLOT DATE = 1/19/2011	CHECKED - RR	REVISOR -
	DATE - 1/20/2011	REVISOR -



**STATE OF ILLINOIS
DEPARTMENT OF TRANSPORTATION**

**MAINTENANCE OF TRAFFIC - STAGE 1
I-80 MAINLINE**

SCALE: 1"=50' SHEET NO. 3 OF 11 SHEETS STA. 563+00.00 TO STA. 578+00.00

F.A.I. RTE.	SECTION	COUNTY	TOTAL SHEETS	SHEET NO.
80	99(4&4)-IRS-3	WILL	203	38
CONTRACT NO. 60M66			FED. ROAD DIST. NO. [ILLINOIS] FED. AID PROJECT	

FILE NAME = c:\oad\lib\p\rose\p\great.lakes\dms34565\DI60M66-Sht-MOT24.dgn