TYPICAL SHORT TERM PAVEMENT MARKINGS

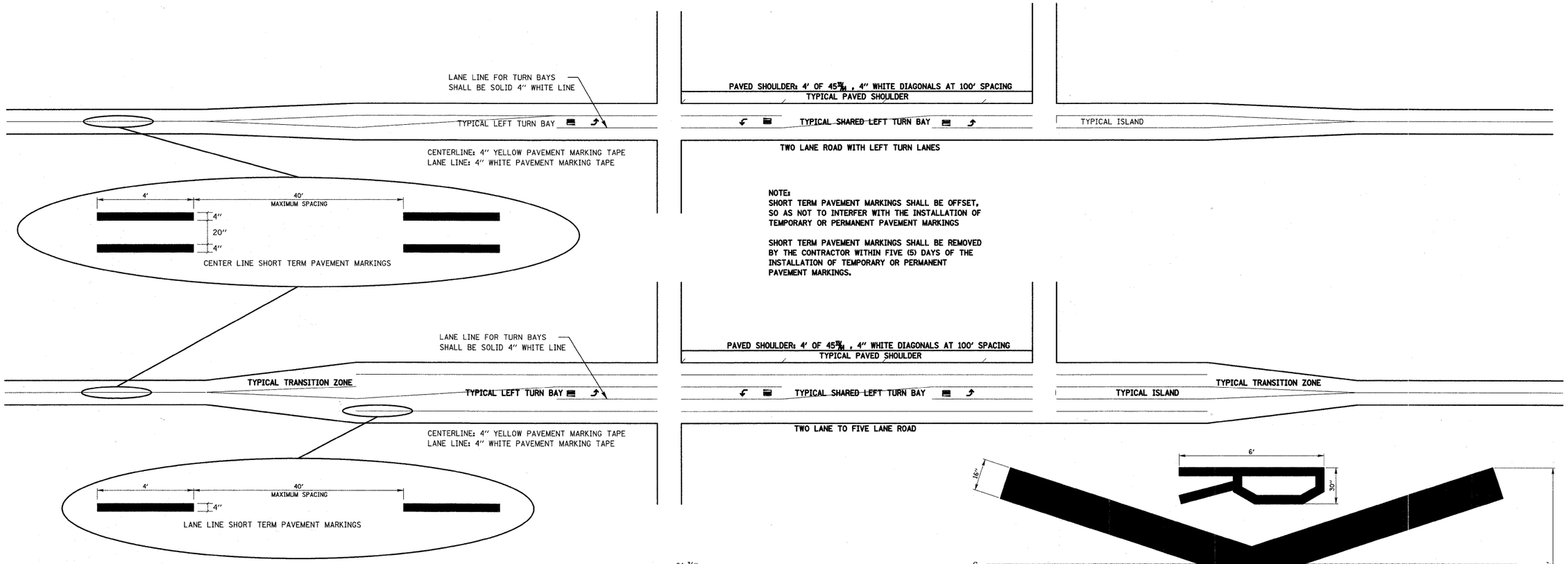

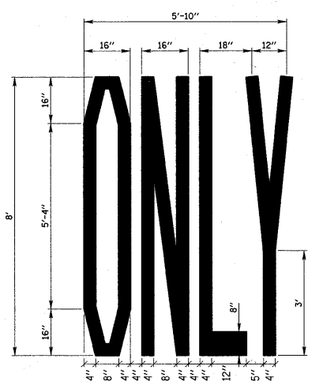

QUANTITY:
4" LINE = 64 FT. (21 SQ. FT.)

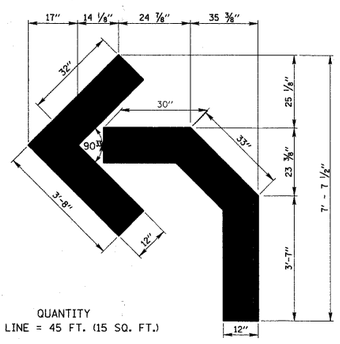

QUANTITY
4" LINE = 45 FT. (15 SQ. FT.)

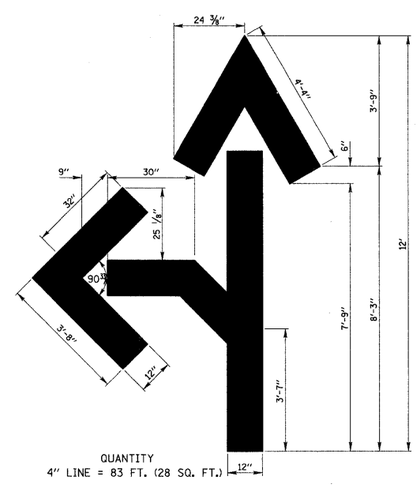

QUANTITY
4" LINE = 83 FT. (28 SQ. FT.)

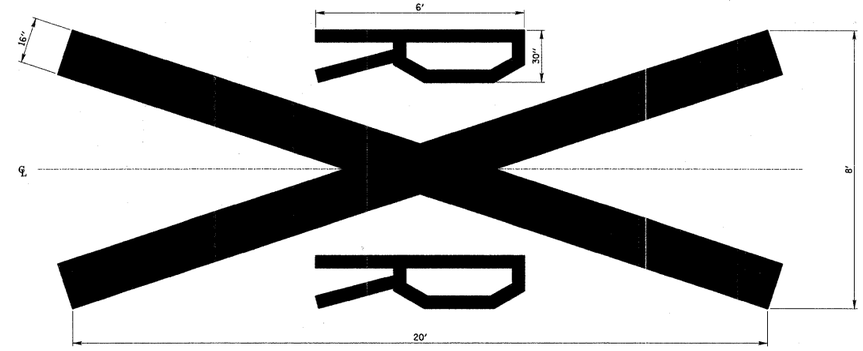

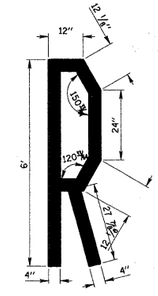

QUANTITY
4" LINE = 200 FT. (67 SQ. FT.)
("X" = 172 FT.)
("R" = 14 FT.)

REVISIONS	DATE
REMOVE DUAL DIMENSIONS	11/8/08

LakeCounty Division of Transportation

APPROVED BY: A. KHAWAJA
DATE: APRIL 1, 2009

SHORT TERM PAVEMENT MARKINGS

LC7980

REVISIONS / REMARKS					
NO.	DESCRIPTION	DATE	BY	SURVEYOR:	/
		/ /		DSGNR/LIAISON:	
		/ /		PLOTTED BY:	$USRN$ $$DAT$$$$

LakeCounty Division of Transportation

PROJECT NAME	ROUTE	SECTION	SECTION NUMBER	SHEET	SHEETS
LAKE COUNTY STANDARDS & DETAILS	CHXX	XXX	XX-XXXXX-XX-XX	XXX	XXX

FILE NAME: J:\2130\Phase 2\cad\sheet\09 DET\2130_DET01.dgn

USER NAME = pk	DESIGNED - PK	REVISED -
FILE NAME ...\sheet\09 DET\2130_DET01.dgn	DRAWN - JRR	REVISED -
PLOT SCALE 1.00 ' / IN.	CHECKED - RTM	REVISED -
PLOT DATE = 12/14/2010	DATE - 12/17/2010	REVISED -

STATE OF ILLINOIS
DEPARTMENT OF TRANSPORTATION

CONSTRUCTION DETAILS

FORT HILL TRAIL BIKE PATH UNDERPASS

SHEET NO. OF SHEETS STA. TO STA.

F.A.U. RTE.	SECTION	COUNTY	TOTAL SHEETS	SHEET NO.
3602	08-F3000-07-BT	LAKE	60	58

CONTRACT NO. 63422

FED. ROAD DIST. NO. 1 | ILLINOIS | FED. AID PROJECT

FINAL SURVEY	BY	DATE
SURVEYED		
PLOTTED		
TEMPLATE		
AREAS		
AREAS CHECKED		
NOTE BOOK NO.		

ORIGINAL SURVEY	BY	DATE
SURVEYED		
PLOTTED		
TEMPLATE		
AREAS		
AREAS CHECKED		
NOTE BOOK NO.		