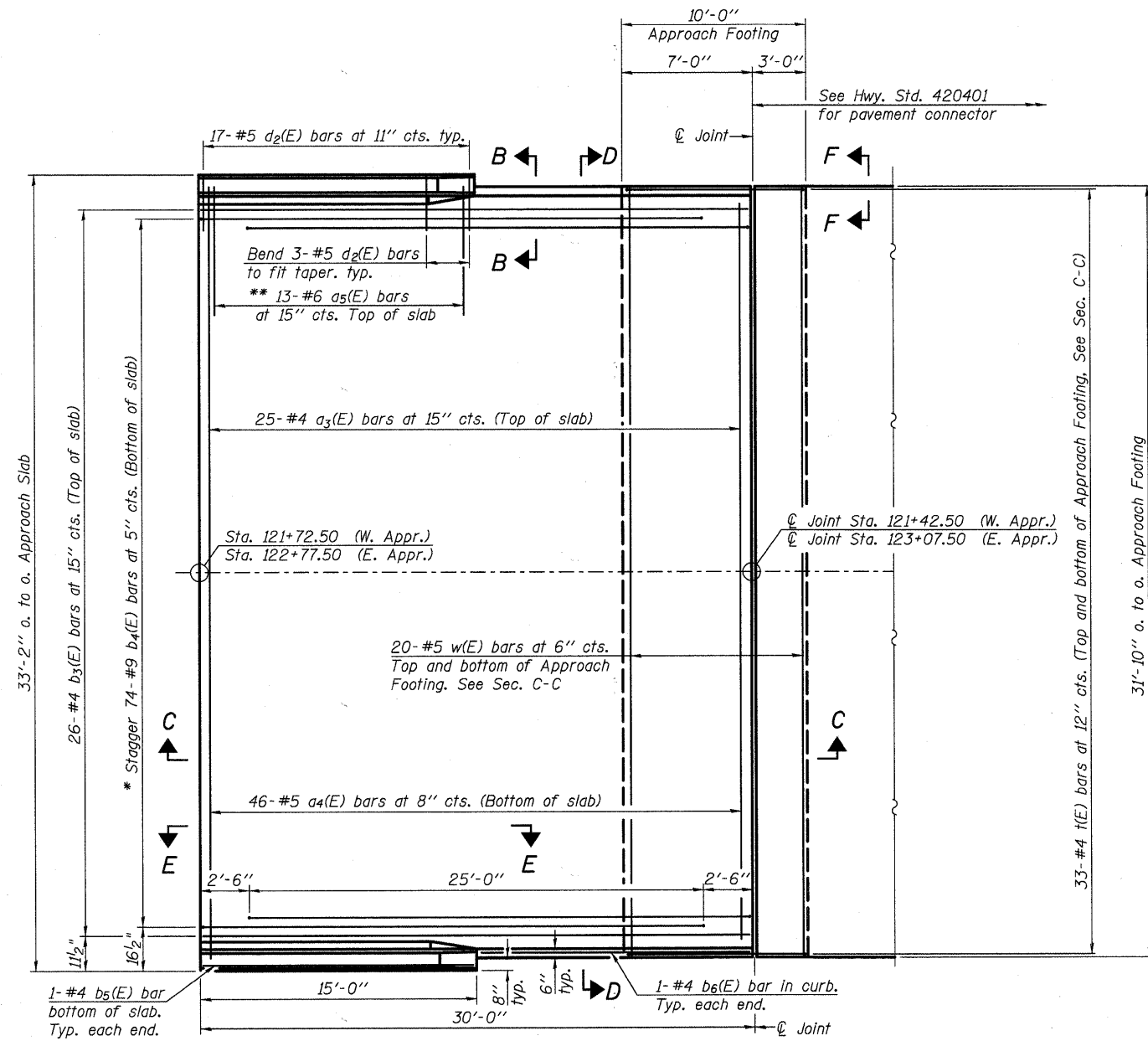
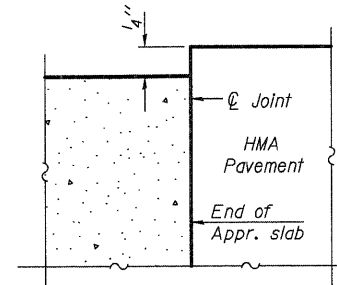


Notes:
See Sheet 10 of 21 for Sections C-C & D-D and View E-E.



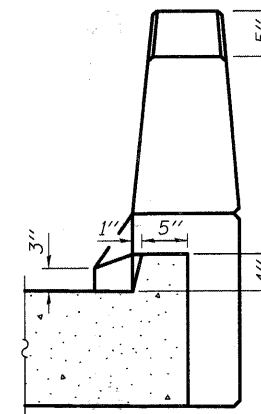
PLAN

* Tilt #9 b4(E) bars as required to maintain clearance.
** Space between a3(E) bars, typ. ea. parapet.

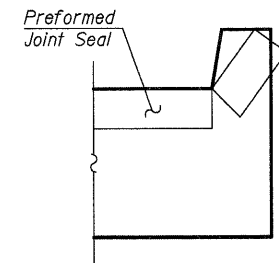


FLEXIBLE PAVEMENT

DETAIL A



VIEW B-B




VIEW F-F

Angle Preformed Joint Seal at 45° at curbs when req'd for drainage.

DESIGNED - AEU
CHECKED - DLS
DRAWN - AWH
CHECKED - AEU

FILE NAME = P:\CBBEL WEST Projects\2005\05-0002_Bolcum PH1\Structure\Draw\0453020-63521-005-Approach-Slab.dgn
PLOT CREATION DATE = 10/19/2010

(Sheet 1 of 2)
BRIDGE APPROACH SLAB DETAILS
STRUCTURE NO. 045-3020

 WILLS BURKE KELSEY ASSOCIATES LTD. 116 West Main Street, Suite 201 St. Charles, Illinois 60174 (630) 443-7755	SHEET NO. 9 21 SHEETS	F.A.U.	SECTION	COUNTY	TOTAL SHEETS	SHEET NO.
		2332	03-14185-02-BR	KANE	73	33
		CONTRACT NO. 63521				
		FED. ROAD DIST. NO.	ILLINOIS	FED. AID PROJECT		