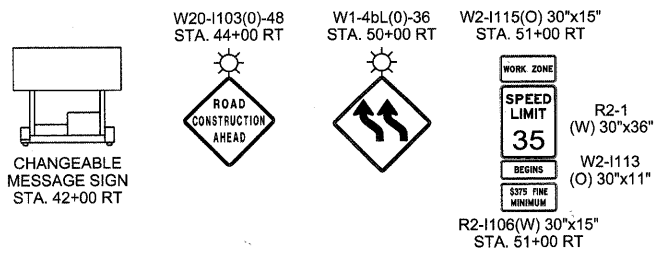
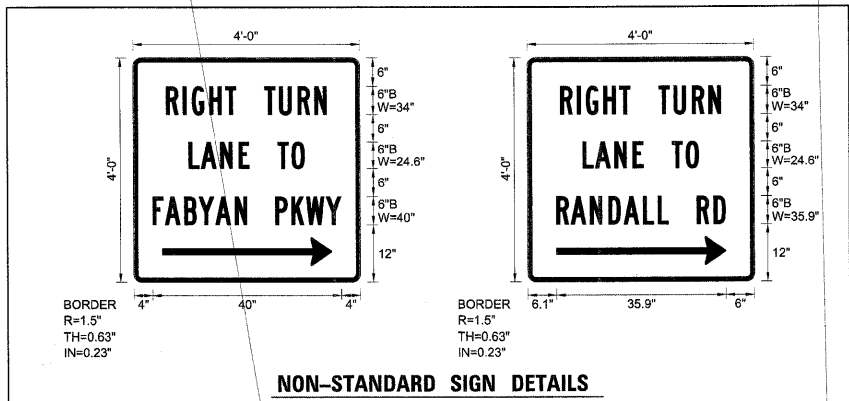
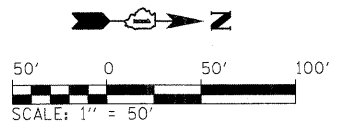
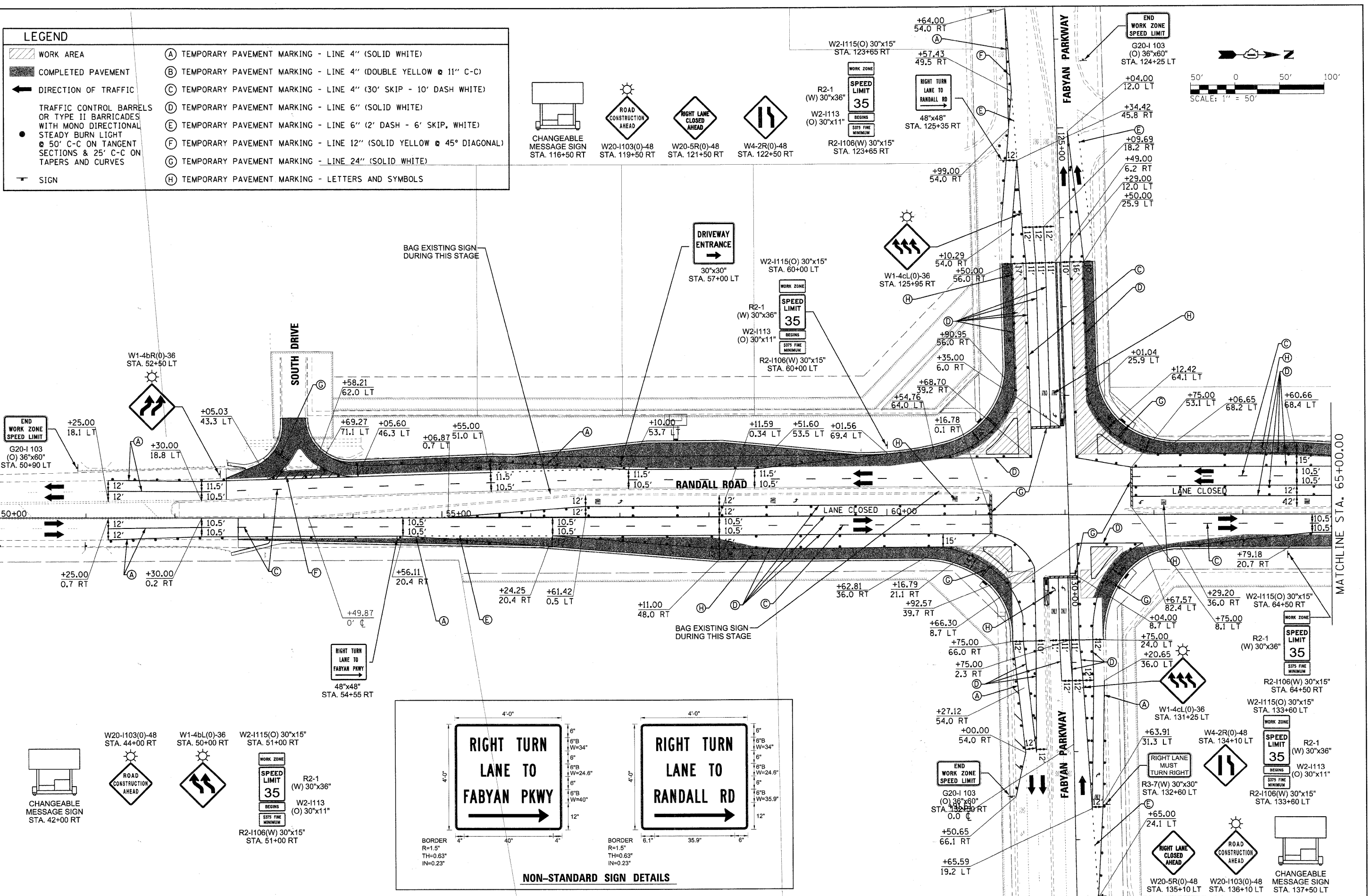
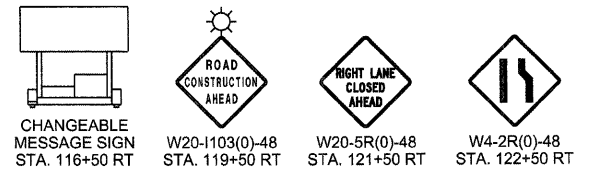


LEGEND	
	WORK AREA
	COMPLETED PAVEMENT
	DIRECTION OF TRAFFIC
	TRAFFIC CONTROL BARRELS OR TYPE II BARRICADES WITH MONO DIRECTIONAL STEADY BURN LIGHT @ 50' C-C ON TANGENT SECTIONS & 25' C-C ON TAPERS AND CURVES
	SIGN
(A)	TEMPORARY PAVEMENT MARKING - LINE 4" (SOLID WHITE)
(B)	TEMPORARY PAVEMENT MARKING - LINE 4" (DOUBLE YELLOW @ 11" C-C)
(C)	TEMPORARY PAVEMENT MARKING - LINE 4" (30' SKIP - 10' DASH WHITE)
(D)	TEMPORARY PAVEMENT MARKING - LINE 6" (SOLID WHITE)
(E)	TEMPORARY PAVEMENT MARKING - LINE 6" (2' DASH - 6' SKIP, WHITE)
(F)	TEMPORARY PAVEMENT MARKING - LINE 12" (SOLID YELLOW @ 45° DIAGONAL)
(G)	TEMPORARY PAVEMENT MARKING - LINE 24" (SOLID WHITE)
(H)	TEMPORARY PAVEMENT MARKING - LETTERS AND SYMBOLS



FILE NAME = ...



USER NAME = Matt Baldwin	DESIGNED - PWK	REVISED -
DESIGNED - PWK	DRAWN - MCC	REVISED -
PLLOT SCALE = 50.0000' / IN.	CHECKED - KDF	REVISED -
PLLOT DATE = 2/7/2011	DATE = 12/29/2010	REVISED -

STATE OF ILLINOIS  
DEPARTMENT OF TRANSPORTATION

MAINTENANCE OF TRAFFIC STAGE 2

SCALE: 1"=50' SHEET NO. 1 OF 2 SHEETS STA. 50+00.00 TO STA. 65+00.00

F.A.P. R.T.E.	SECTION	COUNTY	TOTAL SHEETS	SHEET NO.
336	01-00269-00-CH	KANE	124	35
				CONTRACT NO. 63533
ILLINOIS FED. AID PROJECT				