





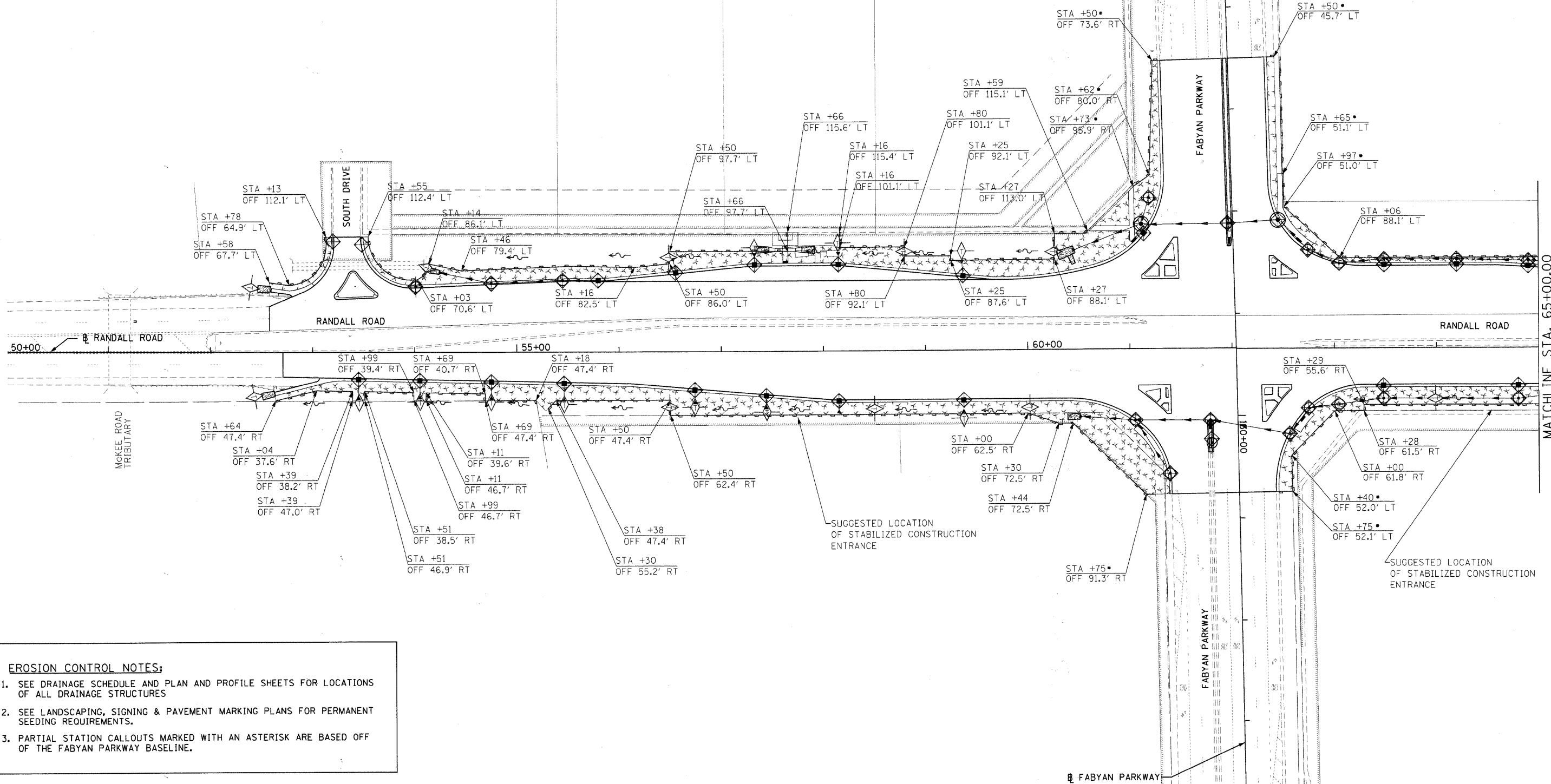
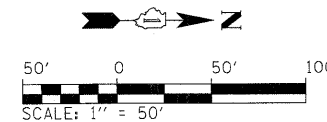



LEGEND

-  TEMPORARY EROSION CONTROL SEEDING
-  STONE RIPRAP WITH FILTER FABRIC
-  PERIMETER EROSION BARRIER
-  INLET AND PIPE PROTECTION
-  DITCH FLOW LINE
-  TEMPORARY DITCH CHECK



1. SEE DRAINAGE SCHEDULE AND PLAN AND PROFILE SHEETS FOR LOCATIONS OF ALL DRAINAGE STRUCTURES
2. SEE LANDSCAPING, SIGNING & PAVEMENT MARKING PLANS FOR PERMANENT SEEDING REQUIREMENTS.
3. PARTIAL STATION CALLOUTS MARKED WITH AN ASTERISK ARE BASED OFF OF THE FABYAN PARKWAY BASELINE.

FILE NAME = L:\KANE\CO_01296803\Drawings\EROSION CONTROL\Shoreline\EROSION.dwg
 USER NAME = Matt Belwin



| | | |
|-------------------------------|-------------------|-----------|
| USER NAME = Matt Belwin | DESIGNED - PWK | REVISED - |
| PLCT SCALE = 50,0000 1/16 IN. | DRAWN - MCC | REVISED - |
| PLOT DATE = 2/7/2011 | CHECKED - KDF | REVISED - |
| | DATE - 12/29/2010 | REVISED - |

**STATE OF ILLINOIS
DEPARTMENT OF TRANSPORTATION**

**RANDALL ROAD & FABYAN PARKWAY
EROSION CONTROL PLAN**

SCALE: 1"=50' SHEET NO. 1 OF 2 SHEETS STA. 50+00.00 TO STA. 65+00.00

| | | | |
|---------------------------|------------------------|-------------|----------------------|
| F.A.P. RTE. 336 | SECTION 01-00269-00-CH | COUNTY KANE | TOTAL SHEETS NO. 124 |
| | | | SHEET NO. 52 |
| | | | CONTRACT NO. 63533 |
| ILLINOIS FED. AID PROJECT | | | |