






LEGEND

-  SEEDING, CLASS 2A
-  SEEDING, CLASS 4 (MOD) MESIC PRAIRIE SEEDING, CLASS 5 (MOD) MESIC PRAIRIE
-  PERMANENT SEEDING BY OTHERS, PER CONTRACT (63076)
-  SEEDING, CLASS 3
-  SEEDING, CLASS 4 (MODIFIED) MESIC PRAIRIE SEEDING, CLASS 5 (MODIFIED) MESIC PRAIRIE 3694 SQ YD

FILE NAME = P:\DBBEL WEST Projects\2009\09-0032\CADD\Civil\Drawn\Shah\SCF STEARNs-2.dgn

WILLS BURKE KELSEY ASSOCIATES LTD.
 116 West Main Street, Suite 201
 St. Charles, Illinois 60174
 (630) 443-7755

USER NAME = #USER#	DESIGNED - LL	REVISED -
PLOT SCALE = AS SHOWN	DRAWN - NP	REVISED -
PLOT DATE = 12/17/2010	CHECKED -	REVISED -
	DATE - 12/17/10	REVISED -

**STATE OF ILLINOIS
 DEPARTMENT OF TRANSPORTATION**

SEEDING PLANS STEARNS ROAD	
SCALE: AS SHOWN	SHEET NO. 23 OF 80 SHEETS STA. 462+00.0 TO STA. 492+00.0

F.A.P. RTE. 361	SECTION 09-00214-02-LS	COUNTY KANE/DUPAGE	TOTAL SHEETS 80	SHEET NO. 23
FED. ROAD DIST. NO. 1 [ILLINOIS] FED. AID PROJECT			CONTRACT NO. 63542	