





**LEGEND**

-  SEEDING, CLASS 2A
-  SEEDING, CLASS 4 (MOD) MESIC PRAIRIE  
SEEDING, CLASS 5 (MOD) MESIC PRAIRIE
-  SEEDING, CLASS 4 (MOD) WET-MESIC  
SEEDING, CLASS 5 (MOD) WET-MESIC
-  SEEDING, CLASS 3

FILE NAME = P:\CBBEL - WEST Projects\2009\09-0632\CADD\Drawings\Site\USP IL25-2.dgn

**WBK** WILLS BURKE KELSEY ASSOCIATES LTD.  
116 West Main Street, Suite 201  
St. Charles, Illinois 60174  
(630) 443-7755

USER NAME = #USER#	DESIGNED - LL	REVISED -
PLOT SCALE = AS SHOWN	DRAWN - NP	REVISED -
PLOT DATE = 12/17/2010	CHECKED -	REVISED -
	DATE - 12/17/10	REVISED -

**STATE OF ILLINOIS  
DEPARTMENT OF TRANSPORTATION**

<b>SEEDING PLANS</b>		
<b>IL RTE 25 / STEARNS ROAD</b>		
SCALE: AS SHOWN	SHEET NO. 29 OF 80 SHEETS	STA. 495+00.0 TO STA. 140+00.0

F.A.P. RTE.	SECTION	COUNTY	TOTAL SHEETS	SHEET NO.
361	09-00214-02-LS	KANE/DUPAGE	80	29
CONTRACT NO. 63542				
FED. ROAD DIST. NO. 1 ILLINOIS FED. AID PROJECT				