
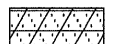
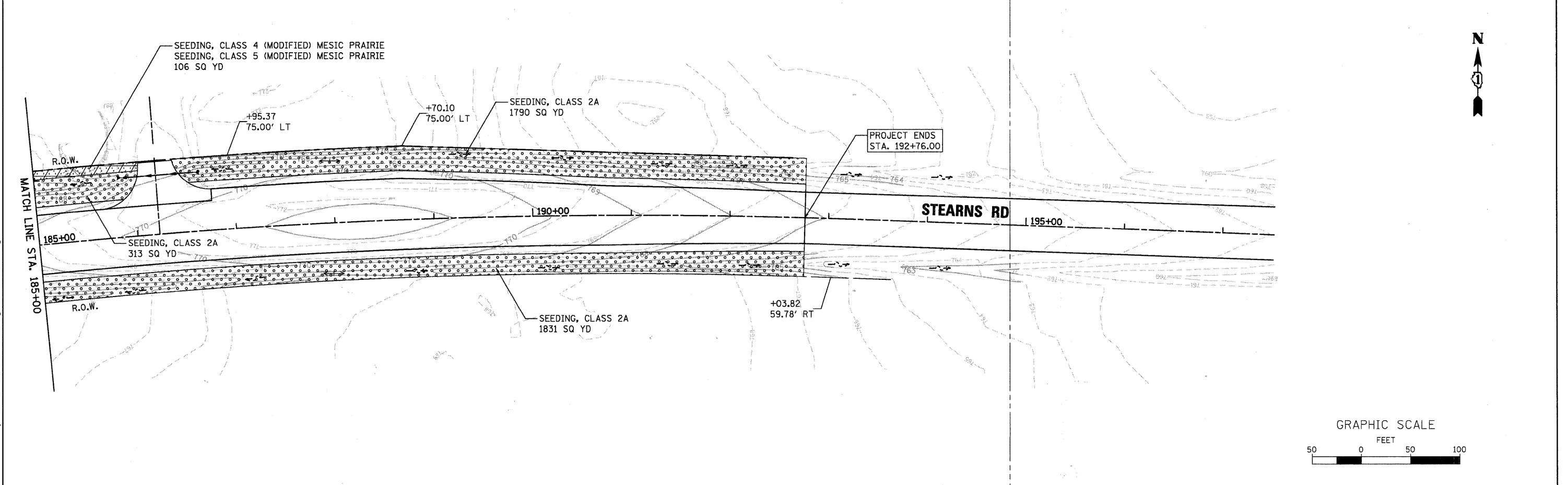



LEGEND

-  SEEDING, CLASS 2A
-  SEEDING, CLASS 4 (MOD) MESIC PRAIRIE
SEEDING, CLASS 5 (MOD) MESIC PRAIRIE



GRAPHIC SCALE



FILE NAME = P:\CEBELL WEST Projects\2009\09-0632\CAD\Drawings\Site\SP IL25-4.dgn

WILLS BURKE KELSEY ASSOCIATES LTD.
 118 West Main Street, Suite 201
 St. Charles, Illinois 60174
 (630) 443-7755

USER NAME = #USER#	DESIGNED - LL	REVISED -
PLOT SCALE = AS SHOWN	DRAWN - NP	REVISED -
PLOT DATE = 12/17/2010	CHECKED -	REVISED -
	DATE - 12/17/10	REVISED -

**STATE OF ILLINOIS
DEPARTMENT OF TRANSPORTATION**

**SEEDING PLANS
STEARNS ROAD**

SCALE: AS SHOWN SHEET NO. 31 OF 80 SHEETS STA. 170+00.0 TO STA. 197+52.0

F.A.P. RTE.	SECTION	COUNTY	TOTAL SHEETS	SHEET NO.
361	09-00214-02-LS	KANE/DUPAGE	80	31
FED. ROAD DIST. NO. 1 [ILLINOIS] FED. AID PROJECT				

CONTRACT NO. 63542