



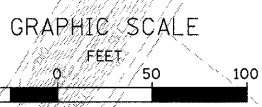
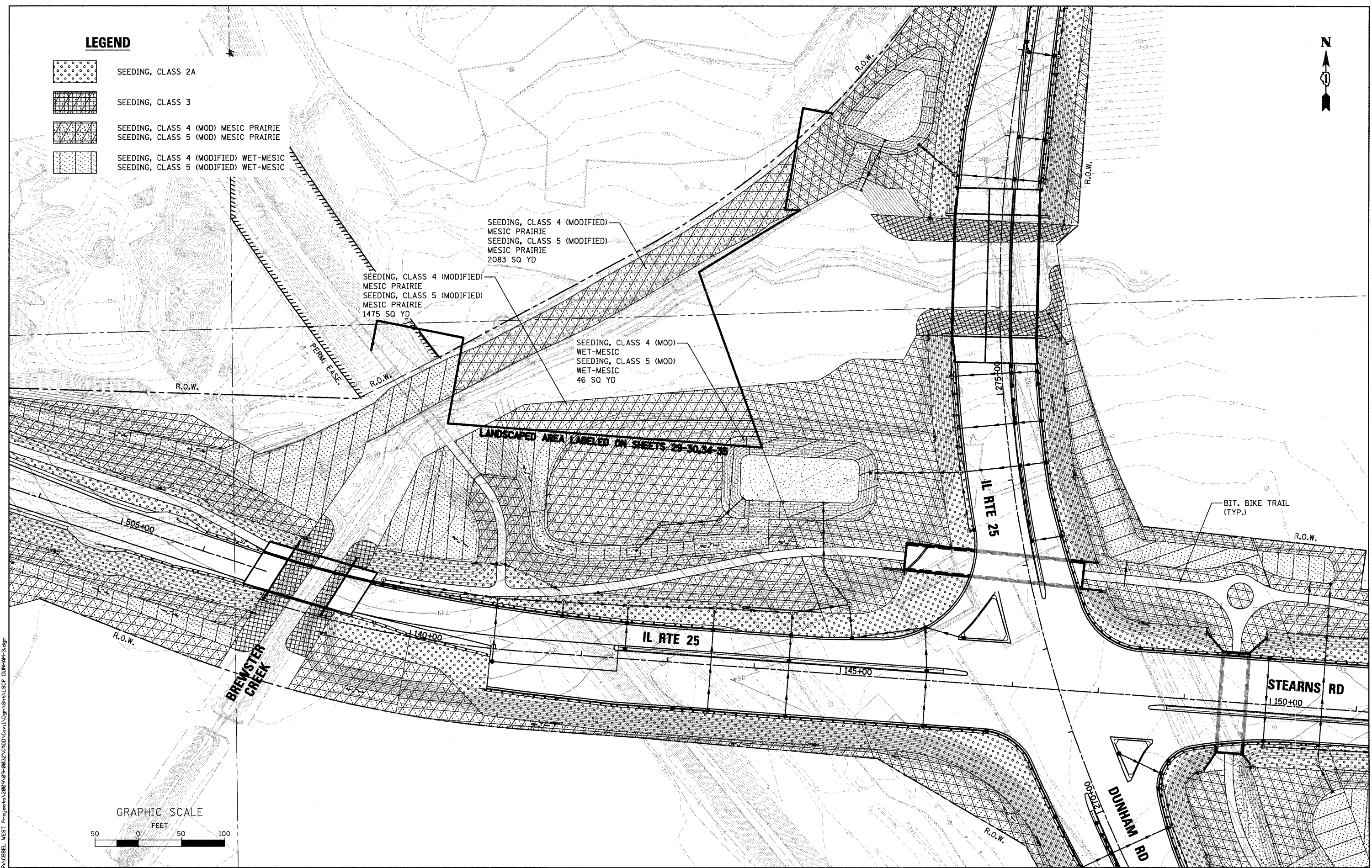


LEGEND

-  SEEDING, CLASS 2A
-  SEEDING, CLASS 3
-  SEEDING, CLASS 4 (MOD) MESIC PRAIRIE
SEEDING, CLASS 5 (MOD) MESIC PRAIRIE
-  SEEDING, CLASS 4 (MODIFIED) WET-MESIC
SEEDING, CLASS 5 (MODIFIED) WET-MESIC



FILE NAME = P:\CUBBEL WEST Projects\52889\09-00214-02-LS\Drawings\LS\SCIP DUNHAM-3.dgn

WILLS BURKE KELSEY ASSOCIATES LTD.
116 West Main Street, Suite 201
St. Charles, Illinois 60174
(630) 443-7755

USER NAME = #USER#
PLOT SCALE = AS SHOWN
PLOT DATE = 12/17/2010

DESIGNED - LL
DRAWN - NP
CHECKED -
DATE - 12/17/10

REVISED -
REVISED -
REVISED -
REVISED -

**STATE OF ILLINOIS
DEPARTMENT OF TRANSPORTATION**

**SEEDING PLANS
IL RTE 25**

SCALE: AS SHOWN SHEET NO. 36 OF 80 SHEETS STA. TO STA.

F.A.P. RTE.	SECTION	COUNTY	TOTAL SHEETS	SHEET NO.
361	09-00214-02-LS	KANE/DUPAGE	80	36
CONTRACT NO. 63542				
FED. ROAD DIST. NO. 1 ILLINOIS FED. AID PROJECT				