




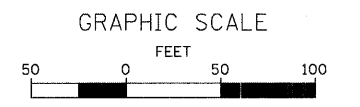
**CN RAILROAD**

**UP RAILROAD**

**IL RTE 25**

**LEGEND**

-  SEEDING, CLASS 4 (MODIFIED) DRY TO MESIC PRAIRIE  
SEEDING, CLASS 5 (MODIFIED) DRY TO MESIC PRAIRIE
-  SEEDING, CLASS 4 (MODIFIED) WET TO MESIC PRAIRIE  
SEEDING, CLASS 5 (MODIFIED) WET TO MESIC PRAIRIE
-  SEEDING, CLASS 4 (MODIFIED) DETENTION BASIN



FILE NAME = P:\CBBEL WEST Projects\2009\09-00214-02\GIS\LS\AMP.dwg

**WBK** WILLS BURKE KELSEY ASSOCIATES LTD.  
118 West Main Street, Suite 201  
St. Charles, Illinois 60174  
(630) 443-7755

USER NAME = #USER#	DESIGNED - LL	REVISED -
PLOT SCALE = AS SHOWN	DRAWN - NP	REVISED -
PLOT DATE = 12/17/2010	CHECKED -	REVISED -
	DATE - 12/17/10	REVISED -

**STATE OF ILLINOIS  
DEPARTMENT OF TRANSPORTATION**

**SEEDING PLANS  
AMP**

SCALE: AS SHOWN SHEET NO. 38 OF 80 SHEETS STA. TO STA.

F.A.P. RTE.	SECTION	COUNTY	TOTAL SHEETS	SHEET NO.
361	09-00214-02-LS	KANE/DUPAGE	80	38
CONTRACT NO. 63542				
FED. ROAD DIST. NO. 1 (ILLINOIS) FED. AID PROJECT				