








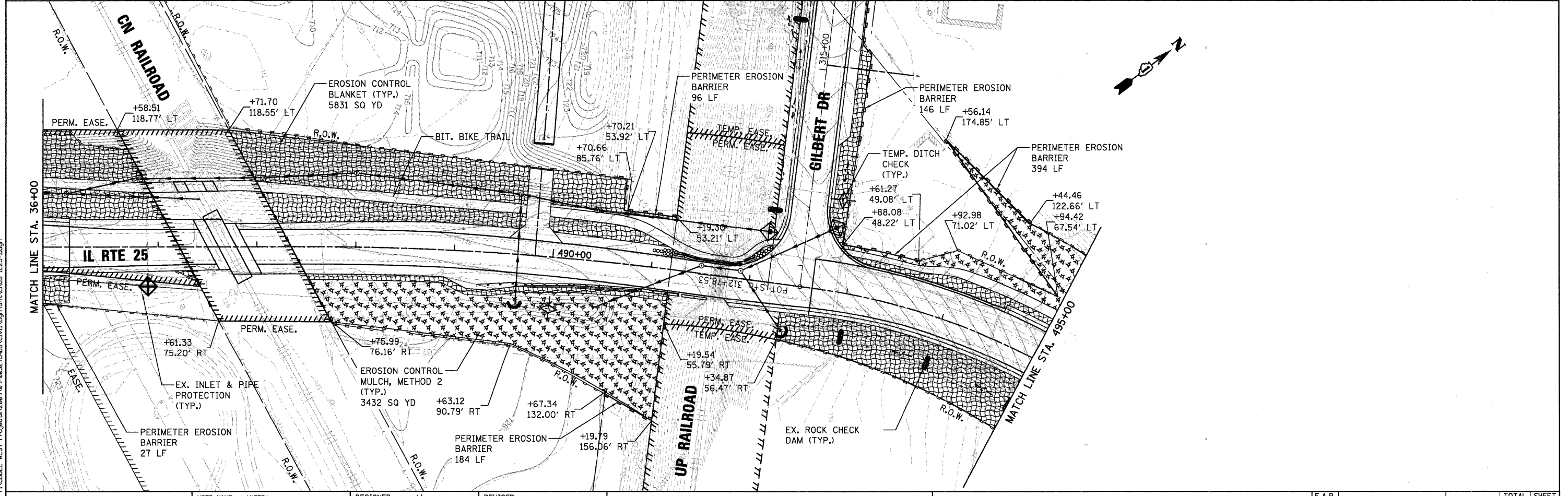
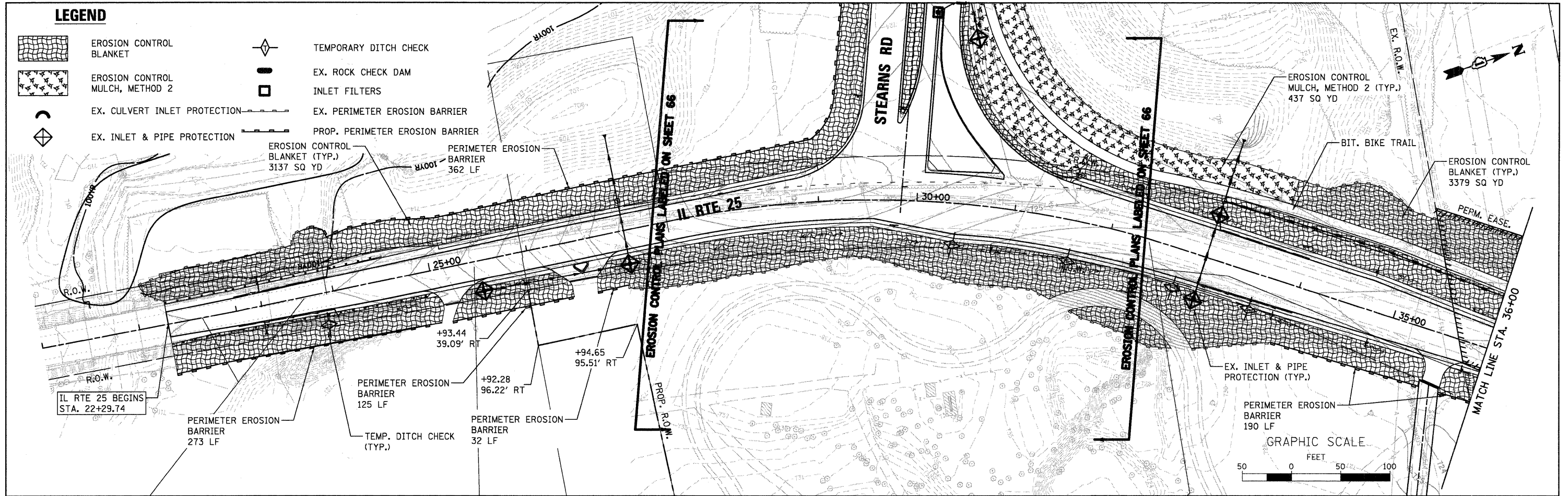


**LEGEND**

-  EROSION CONTROL BLANKET
-  EROSION CONTROL MULCH, METHOD 2
-  EX. CULVERT INLET PROTECTION
-  EX. INLET & PIPE PROTECTION
-  TEMPORARY DITCH CHECK
-  EX. ROCK CHECK DAM
-  INLET FILTERS
-  EX. PERIMETER EROSION BARRIER
-  PROP. PERIMETER EROSION BARRIER



FILE NAME = F:\CBBEL WEST Projects\2009\09-0232\CADD\Civil\Drawings\EROS IL25-1.dgn

**WILLS BURKE KELSEY ASSOCIATES LTD.**  
 116 West Main Street, Suite 201  
 St. Charles, Illinois 60174  
 (830) 443-7755

USER NAME = USER*	DESIGNED - LL	REVISED -
PLOT SCALE = AS SHOWN	DRAWN - NP	REVISED -
PLOT DATE = 12/17/2010	CHECKED -	REVISED -
	DATE - 12/17/10	REVISED -

**STATE OF ILLINOIS  
 DEPARTMENT OF TRANSPORTATION**

**EROSION CONTROL PLANS  
 IL RTE 25 / STEARNS ROAD**

SCALE: AS SHOWN    SHEET NO. 67 OF 80 SHEETS    STA. 22+29.7    TO STA. 495+00.0

F.A.P. RTE.	SECTION	COUNTY	TOTAL SHEETS	SHEET NO.
361	09-00214-02-LS	KANE/DUPAGE	80	67
CONTRACT NO. 63542				
FED. ROAD DIST. NO. 1 ILLINOIS FED. AID PROJECT				