










LEGEND

- | | | | |
|---|---------------------------------|---|---------------------------------|
|  | EROSION CONTROL BLANKET |  | TEMPORARY DITCH CHECK |
|  | EROSION CONTROL MULCH, METHOD 2 |  | EX. ROCK CHECK DAM |
|  | EX. CULVERT INLET PROTECTION |  | INLET FILTERS |
|  | EX. INLET & PIPE PROTECTION |  | EX. PERIMETER EROSION BARRIER |
| | |  | PROP. PERIMETER EROSION BARRIER |



FILE NAME = P:\CBBEL - WEST Projects\2009\09-00214-02\CD\G.v1\Drawings\EROS IL 25-2.dgn

WBK WILLS BURKE KELSEY ASSOCIATES LTD.
116 West Main Street, Suite 201
St. Charles, Illinois 60174
(630) 443-7755

USER NAME = #USER#	DESIGNED - LL	REVISED -
PLOT SCALE = AS SHOWN	DRAWN - NP	REVISED -
PLOT DATE = 12/17/2018	CHECKED -	REVISED -
	DATE - 12/17/10	REVISED -

**STATE OF ILLINOIS
DEPARTMENT OF TRANSPORTATION**

EROSION CONTROL PLANS IL RTE 25 /STEARNS ROAD	
SCALE: AS SHOWN	SHEET NO. 68 OF 80 SHEETS
STA. 495+00.0	TO STA. 140+00.0

F.A.P. RTE.	SECTION	COUNTY	TOTAL SHEETS	SHEET NO.
361	09-00214-02-LS	KANE/DUPAGE	80	68
CONTRACT NO. 63542				
FED. ROAD DIST. NO. 1 ILLINOIS FED. AID PROJECT				