








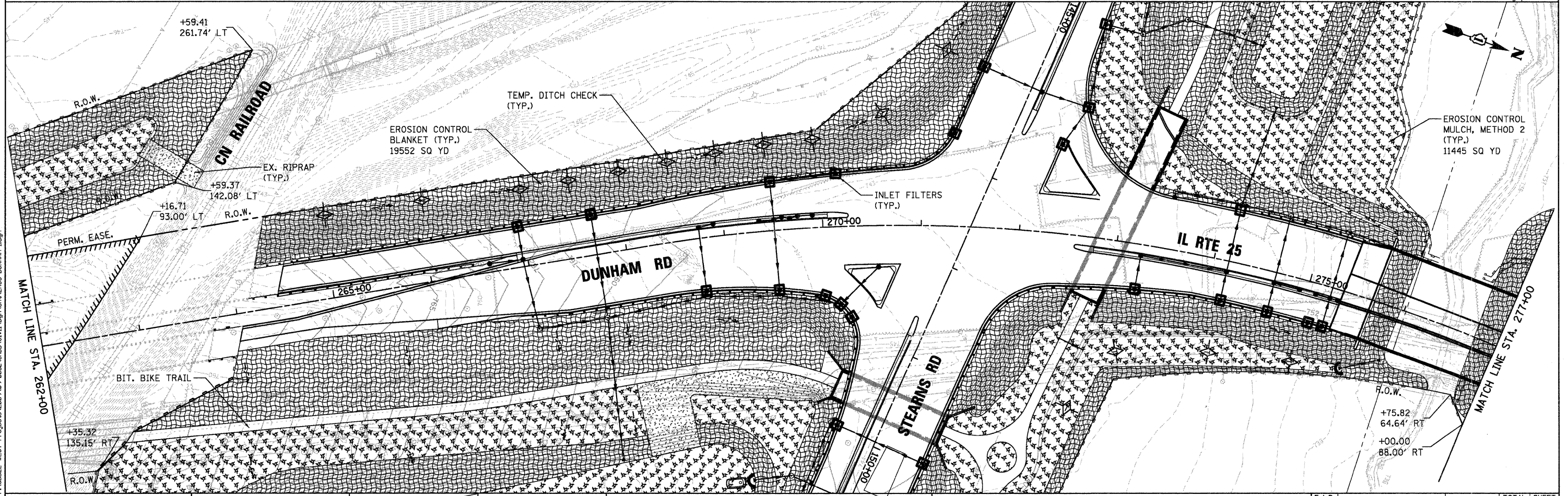
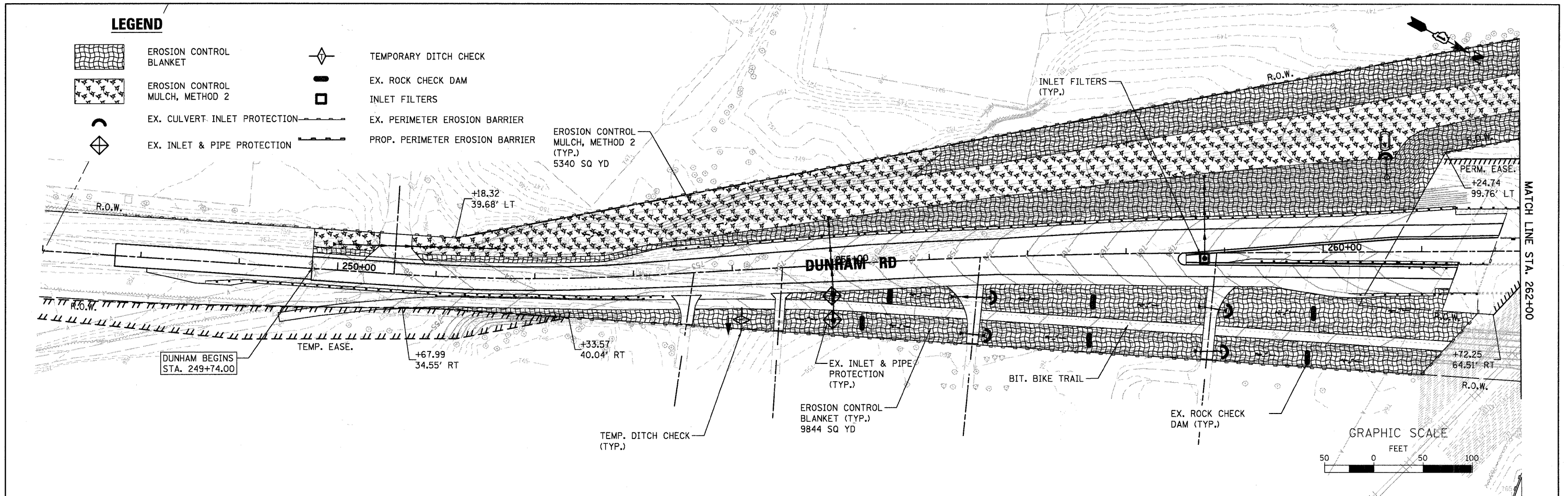


LEGEND

-  EROSION CONTROL BLANKET
-  EROSION CONTROL MULCH, METHOD 2
-  EX. CULVERT INLET PROTECTION
-  EX. INLET & PIPE PROTECTION
-  TEMPORARY DITCH CHECK
-  EX. ROCK CHECK DAM
-  INLET FILTERS
-  EX. PERIMETER EROSION BARRIER
-  PROP. PERIMETER EROSION BARRIER



WBK WILLS BURKE KELSEY ASSOCIATES LTD.
 116 West Main Street, Suite 201
 St. Charles, Illinois 60174
 (630) 443-7755

| | | |
|------------------------|-----------------|-----------|
| USER NAME = #USER# | DESIGNED - LL | REVISED - |
| PLOT SCALE = AS SHOWN | DRAWN - NP | REVISED - |
| PLOT DATE = 12/17/2018 | CHECKED - | REVISED - |
| | DATE - 12/17/10 | REVISED - |

**STATE OF ILLINOIS
 DEPARTMENT OF TRANSPORTATION**

**EROSION CONTROL PLANS
 DUNHAM ROAD /IL RTE 25**

SCALE: AS SHOWN SHEET NO. 71 OF 80 SHEETS STA. 247+74.0 TO STA. 277+00.0

| F.A.P. RTE. | SECTION | COUNTY | TOTAL SHEETS | SHEET NO. |
|---|----------------|-------------|--------------------|-----------|
| 361 | 09-00214-02-LS | KANE/DUPAGE | 80 | 71 |
| FED. ROAD DIST. NO. 1 ILLINOIS FED. AID PROJECT | | | CONTRACT NO. 63542 | |