








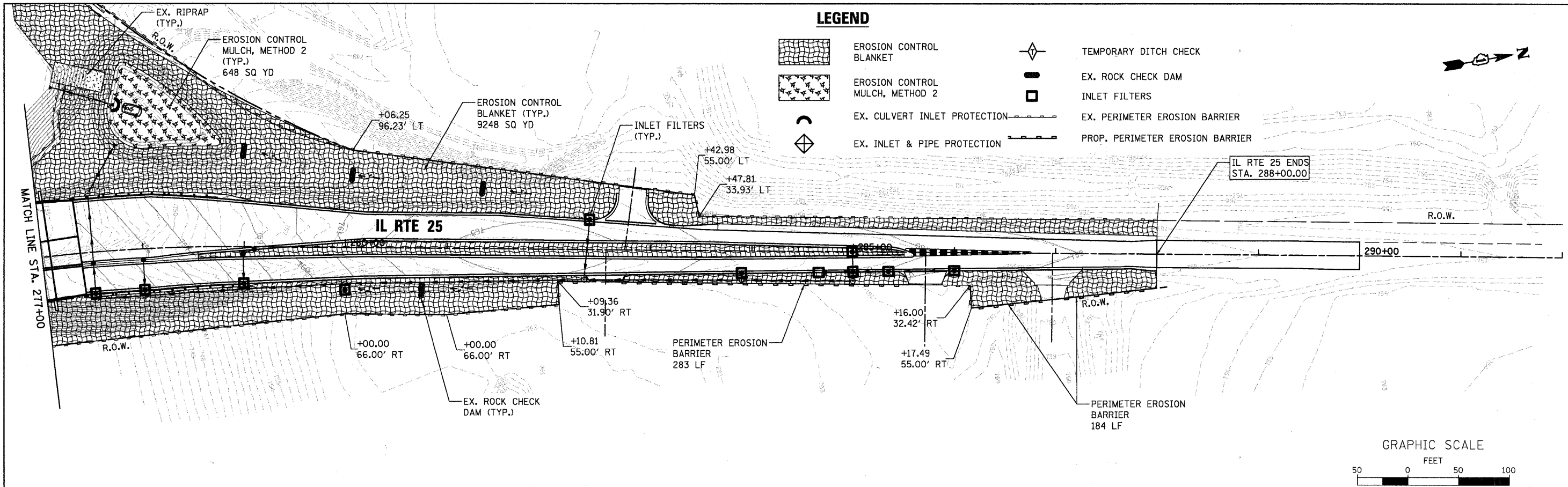


LEGEND

-  EROSION CONTROL BLANKET
-  EROSION CONTROL MULCH, METHOD 2
-  TEMPORARY DITCH CHECK
-  EX. ROCK CHECK DAM
-  INLET FILTERS
-  EX. CULVERT INLET PROTECTION
-  EX. INLET & PIPE PROTECTION
-  EX. PERIMETER EROSION BARRIER
-  PROP. PERIMETER EROSION BARRIER



FILE NAME = P:\CBBEL WEST Projects\2009\09-0032\CADD\Civil\Drawings\EROSION CONTROL\EROSION CONTROL PLANS\EROSION CONTROL PLANS - 2.dgn

WBK WILLS BURKE KELSEY ASSOCIATES LTD.
 110 West Main Street, Suite 201
 St. Charles, Illinois 60174
 (630) 443-7755

USER NAME = #USER#	DESIGNED - LL	REVISED -
PLOT SCALE = AS SHOWN	DRAWN - NP	REVISED -
PLOT DATE = 12/17/2010	CHECKED -	REVISED -
	DATE - 12/17/10	REVISED -

**STATE OF ILLINOIS
DEPARTMENT OF TRANSPORTATION**

**EROSION CONTROL PLANS
IL RTE 25**

SCALE: AS SHOWN | SHEET NO. 72 OF 80 SHEETS | STA. 277+00.0 TO STA. 290+00.0

F.A.P. RTE.	SECTION	COUNTY	TOTAL SHEETS	SHEET NO.
361	09-00214-02-LS	KANE/DUPAGE	80	72
CONTRACT NO. 63542				
FED. ROAD DIST. NO. 1 ILLINOIS FED. AID PROJECT				