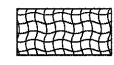







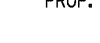
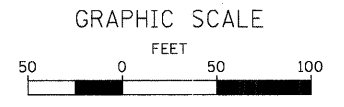


LEGEND

-  EROSION CONTROL BLANKET
-  EROSION CONTROL MULCH, METHOD 2
-  CULVERT INLET PROTECTION - STONE
-  INLET & PIPE PROTECTION
-  TEMPORARY DITCH CHECK
-  ROCK CHECK DAM - RIPRAP
-  INLET FILTERS
-  EXIST. PERIMETER EROSION BARRIER
-  PROP. PERIMETER EROSION BARRIER



FILE NAME = P:\CBBEL WEST Projects\2009\09-0022\CADD\Civil\Drawings\EROSION DUNHAM.dgn

WBK WILLIS BURKE KELSEY ASSOCIATES LTD.
 216 West Main Street, Suite 201
 St. Charles, Illinois 60174
 (630) 443-7755

USER NAME = #USER#	DESIGNED - LL	REVISED -
DRAWN - NP	REVISED -	REVISED -
CHECKED -	REVISED -	REVISED -
DATE - 12/17/10	REVISED -	REVISED -

STATE OF ILLINOIS
DEPARTMENT OF TRANSPORTATION

EROSION CONTROL PLANS
DUNHAM ROAD /STEARNS ROAD
 SCALE: AS SHOWN SHEET NO. 74 OF 80 SHEETS STA. TO STA.

F.A.P. RTE.	SECTION	COUNTY	TOTAL SHEETS	SHEET NO.
361	09-00214-02-LS	KANE/DUPAGE	80	74
CONTRACT NO. 63542				
FED. ROAD DIST. NO. 1 ILLINOIS FED. AID PROJECT				